



# BETTER BUS SHIFTS INTO GEAR!

**YOUR ROUTE-BY-ROUTE GUIDE TO  
THE NEW MIAMI-DADE TRANSIT  
METROBUS NETWORK  
AS OF NOVEMBER 13, 2023**

**[miamidade.gov/betterbus](https://miamidade.gov/betterbus)**

DEPARTMENT OF TRANSPORTATION AND PUBLIC WORKS



# BETTER BUS SHIFTS INTO GEAR NOVEMBER 13, 2023

**Accelerating better connections to jobs, education, healthcare and culture**



**O**n November 13, Miami-Dade County will experience the most significant Metrobus service transformation in history, providing more people with greater access and frequency.

With the reimagined Better Bus SHIFTS into Gear system optimization, the average resident will be able to access 28% more jobs within 45 minutes. In other words, the redesigned bus network will improve travel times for many riders, especially the most vulnerable and benefiting low-income residents the most.

The new network significantly expands the frequent network – the services that

run every 15 minutes all day. The number of frequent routes in the network will go from five to nineteen, forming a network of frequent lines covering most of the county. Another major benefit is the improvement in weekend and evening service. With Better Bus, weekend service is at or near the same levels as weekdays, for most local routes. When transit is available every day that people need it, more people will also find it possible to reduce the use of cars.

Whether you ride or drive, you will notice the new and improved bus system at work. Everyone truly benefits when people have more options for living rewarding lives without having to drive.

# HOW IS YOUR CURRENT ROUTE CHANGING?

- Find your route in the list below for a brief description of how it will change, including new service in your route's area
- All routes will have changes in frequency except where noted
- Refer to new maps and frequency charts in this book for more detailed information on the new system's routes

CURRENT ROUTE	HOW THE ROUTE WILL CHANGE
1	Renumbered to 97, no routing or frequency changes
2	Route shortened
3	Routing changed, current area will be served by routes 3 and 75
7/7A	Routing changed
8/8A	Route extended, current area will be served by routes 8, 24, 211 and MetroConnect; 8A branch will be discontinued
9	Routing changed, current area will be served by route 9; 9A branch will be added
10	Discontinued, current area will be served by route 9 and MetroConnect
11	Routing changed, current area will be served by MetroConnect
12	No routing or frequency changes
16	Discontinued, current area will be served by routes 9, 135 and MetroConnect
17	Route extended; 17A branch will be added
19	Discontinued, current area will be served by routes 9 and 125
21	No routing or frequency changes
22	Route shortened, current area will be served by routes 22, 17, and 75
24 Coral Way Limited	Route shortened, current area will be served by routes 8, 24 and MetroConnect
27/27A	Route extended
29	Discontinued, current area will be served by routes 37 and 54
31 Busway Local	Discontinued as of July 24, 2023; service now provided by routes 38, 39 and MetroConnect
32	Route shortened, current area will be served by routes 20, 32 and MetroConnect
33	Route shortened and renumbered to 103

<b>34 Express</b>	Renamed to 34 TransitWay Express as of July 24, 2023; no routing or frequency changes
<b>35/35A</b>	Route shortened, current area will be served by routes 35, 70, 107 and MetroConnect; 35A branch will be discontinued
<b>36/36A/36B</b>	Routing changed, current area will be served by MetroConnect; 36B branch discontinued
<b>37</b>	Route extended
<b>38 Busway MAX</b>	Route shortened and renamed to 38 TransitWay MAX of July 24, 2023; service now provided by routes 38, 344 and MetroConnect
<b>39 Express</b>	Renamed to 39 TransitWay Express as of July 24, 2023; no routing changes
<b>40/40B</b>	Route shortened, current area will be served by routes 8, 40, 56, 137 and MetroConnect; 40B branch will be discontinued
<b>42</b>	Discontinued, current area will be served by route 37 and MetroConnect
<b>46 Liberty City Connection</b>	Discontinued, current area will be served by routes 12, 17, 27, 54 and 77
<b>51 Flagler MAX</b>	Route shortened and renumbered to 211, current area will be served by routes 8, 137, 211 and MetroConnect
<b>52</b>	Routing changed, current area will be served by MetroConnect
<b>54</b>	Routing changed
<b>56</b>	Route extended
<b>57</b>	Discontinued, current area will be served by routes 56, 73 and MetroConnect
<b>62</b>	Routing changed as of July 24, 2023
<b>71</b>	Route extended and renumbered to 107
<b>72/72A</b>	Routing changed, current area will be served by routes 72, 56, 137 and MetroConnect; 72A branch will be discontinued
<b>73</b>	Route shortened, current area will be served by routes 73, 183 and MetroConnect
<b>75</b>	Route extended, current area will be served by routes 17, 75 and MetroConnect; 75A branch will be added
<b>77</b>	No routing changes
<b>79 Street MAX</b>	Renumbered to 279; no routing changes
<b>82 Westchester Circulator</b>	Discontinued, current area will be served by routes 8, 24, 87, 107 and MetroConnect
<b>87</b>	Routing changed
<b>88</b>	Routing changed, current area will be served by MetroConnect
<b>93 Biscayne MAX</b>	Renumbered to 203; no routing changes
<b>95 Golden Glades Express</b>	Branches relabeled 95A and 95B; no routing changes
<b>95 Express Broward Blvd</b>	Discontinued
<b>95 Express Broward Blvd - Civic Center</b>	Discontinued
<b>95 Express Sheridan St</b>	Discontinued

<b>95 Express Sheridan St - Civic Center</b>	Discontinued
<b>99</b>	Route shortened and renumbered to 199; current area will be served by MetroConnect
<b>A</b>	Route extended and renumbered to 15
<b>B</b>	Route shortened and renumbered to 26 as of July 24, 2023
<b>C</b>	Discontinued, current area will be served by routes 14 and 100
<b>104</b>	Routing changed, current area will be served by MetroConnect, 104A branch will be added
<b>E</b>	Discontinued, current area will be served by routes 75 and 100
<b>G</b>	Route extended and renumbered to 125, current area will be served by routes 19 and 125
<b>H</b>	Discontinued, current area will be served by route 75
<b>J</b>	Discontinued, current area will be served by route 36
<b>L</b>	Renumbered to 79; routing changed
<b>M</b>	Discontinued, current area will be served by routes 14, 20 and MetroConnect
<b>115 Mid-North Beach Connection</b>	Discontinued, current area will be served by routes 15, 20 and 100
<b>S</b>	Discontinued, current area will be served by routes 20, 100 and MetroConnect
<b>120 Beach MAX</b>	Renumbered to 100; routing changed, current area will be served by MetroConnect
<b>132 Doral Tri-Rail Shuttle</b>	No routing or frequency changes
<b>135</b>	Route shortened
<b>136</b>	No routing or frequency changes
<b>137 West Dade Connection</b>	Route shortened, current area will be served by routes 107, 137 and MetroConnect
<b>150 Miami Beach Airport Express</b>	No routing changes
<b>155 Biscayne Gardens Circulator</b>	Discontinued
<b>175 NW Miami Dade Express</b>	Discontinued
<b>183 Local</b>	Route extended, current area will be served by MetroConnect
<b>200 Cutler Bay Local</b>	Renumbered to 500; no routing changes
<b>202 Little Haiti Connection</b>	Discontinued, current area will be served by routes 9, 36, 54, 62, 77 and 79
<b>204 Killian KAT</b>	Renamed to Killian MAX as of July 24, 2023; no routing changes
<b>207 Little Havana Connection</b>	No routing changes
<b>208 Little Havana Connection</b>	No routing changes
<b>210 Skylake Circulator</b>	Renumbered to 510; no routing or frequency changes

<b>211 Overtown Circulator</b>	Discontinued, current area will be served by routes 2, 7, 9, 77 and MetroConnect
<b>212 Sweetwater Circulator</b>	Discontinued, current area will be served by routes 8, 11, 107 and MetroConnect
<b>217 Bunche Park Circulator</b>	Discontinued, current area will be served by routes 17, 27 and MetroConnect
<b>238 East-West Connection</b>	Discontinued, current area will be served by routes 7, 37, 56, 73 and MetroConnect
<b>241 Tuttle Limited</b>	Discontinued, current area will be served by routes 14 and 36
<b>246 Night Owl</b>	Renumbered and renamed 401 North Owl; no routing or frequency changes
<b>248 Princeton Circulator</b>	Renumbered to 70, name discontinued; route extended, current area will be served by route 35 and MetroConnect
<b>252 Coral Reef MAX</b>	Renumbered to 152, name discontinued; route shortened, current area will be served by routes 38, 39 and 52
<b>254 Brownsville Circulator</b>	Discontinued, current area will be served by routes 22, 27, 32 and 54
<b>267 Ludlam Limited</b>	Discontinued, current area will be served by route 183 and MetroConnect
<b>272 Sunset KAT</b>	No routing changes; renamed Sunset MAX
<b>277 NW 7th Avenue MAX</b>	Discontinued, current area will be served by route 77 and MetroConnect
<b>286 North Pointe Circulator</b>	Discontinued, current area will be served by route 183 and MetroConnect
<b>287 Saga Bay MAX</b>	No routing or frequency changes
<b>288/288A Kendall Cruiser</b>	Renamed to Kendall MAX; 288A branch discontinued as of July 24, 2023; current area will be served by MetroConnect
<b>297 27th Avenue Orange MAX</b>	Discontinued, current area will be served by route 27 and MetroConnect
<b>301 Dade Monroe Express</b>	No routing or frequency changes
<b>302 Card Sound Express</b>	No routing or frequency changes
<b>338 Weekend Express</b>	No routing or frequency changes
<b>344</b>	Routing changed, current area will be served by MetroConnect
<b>500 Midnight Owl</b>	Renumbered and renamed to 400 South Owl; no routing or frequency changes
<b>836 Express</b>	Renamed 836 Express Dolphin Park & Ride; no routing changes
<b>837 Express</b>	Renamed 836 Express Tamiami Park & Ride; no routing or frequency changes

# YOUR LAST MILE IS COVERED

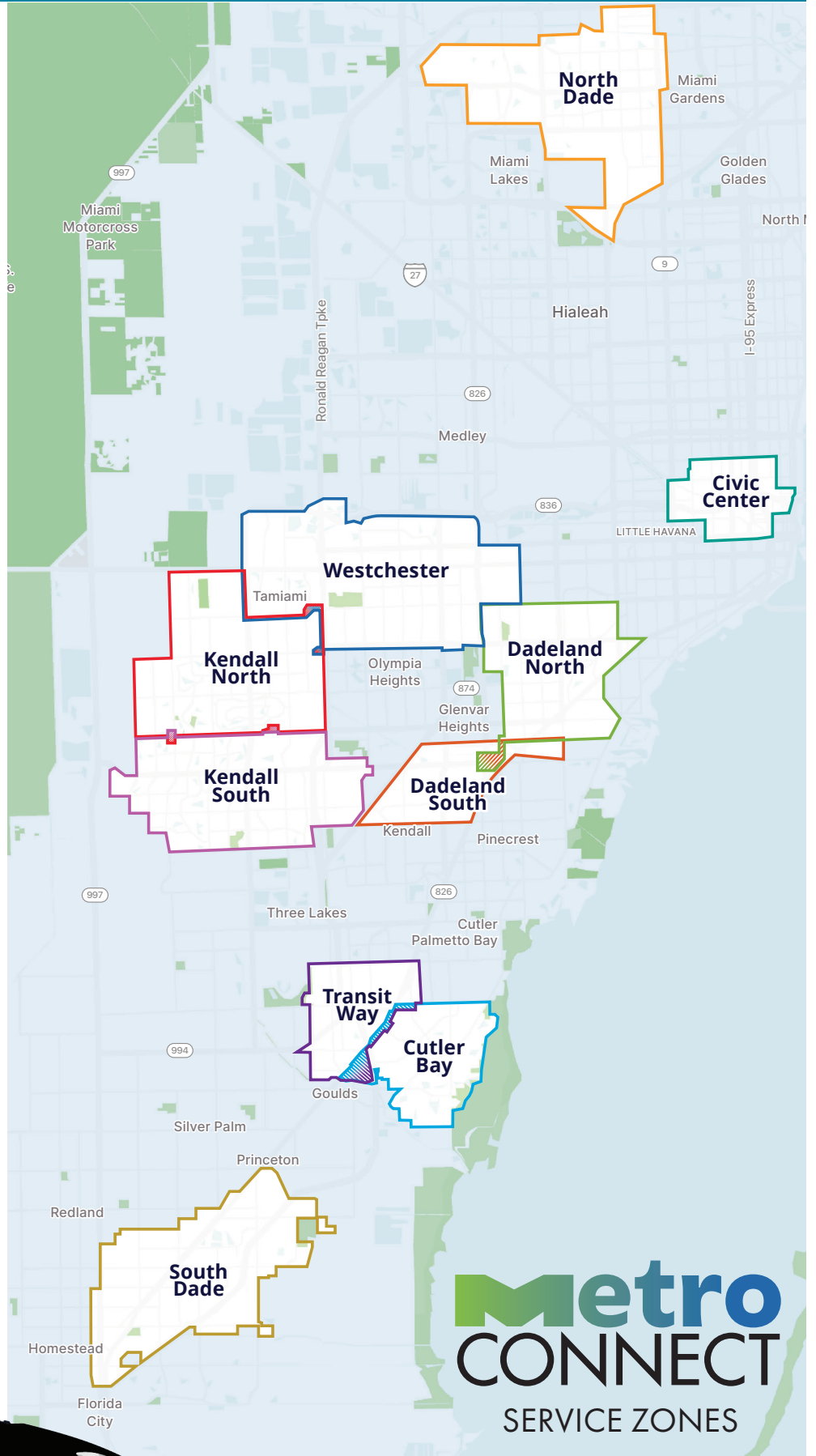

**MetroConnect** (formerly GO Connect) will soon provide even better, free service and more connections to Miami-Dade Transit.

Our tech matches people headed in the same direction. Riders will experience faster trip bookings, benefit from enhanced security features, and enjoy the ability to view transit connections to the entire Miami-Dade Transit system.

Rides are free. Head to [miamidade.gov/metroconnect](http://miamidade.gov/metroconnect) for more information.



DOWNLOAD APP



# Metro CONNECT

SERVICE ZONES



MIAMI-DADE COUNTY  
**METROBUS SYSTEM**  
 SISTEMA DEL METROBÚS • SISTEM METROBUS

NOVEMBER 2023 • NOVIEMBRE 2023 • NOVEMBER 2023

**Metrobus routes • Rutas de Metrobús • Wout Metrobus**

During weekdays at midday, the bus comes every...  
 Los días laborables durante el mediodía, el autobús pasa cada...  
 Pandan lesemén, nan mitan jouden, otobis la vini chak...

- 10 minutes or less • minutos o menos • *minit oswa mwens*
- 15 minutes • minutos • *minit*
- 20 minutes • minutos • *minit*
- 30 minutes • minutos • *minit*
- 60 minutes • minutos • *minit*
- **Peak-Only or Limited Service**  
 Servicio limitado o solamente en horas pico  
*Edepwent séلمان oswa séwis límite*

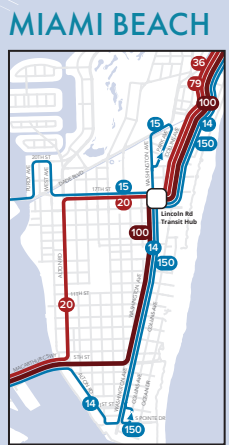
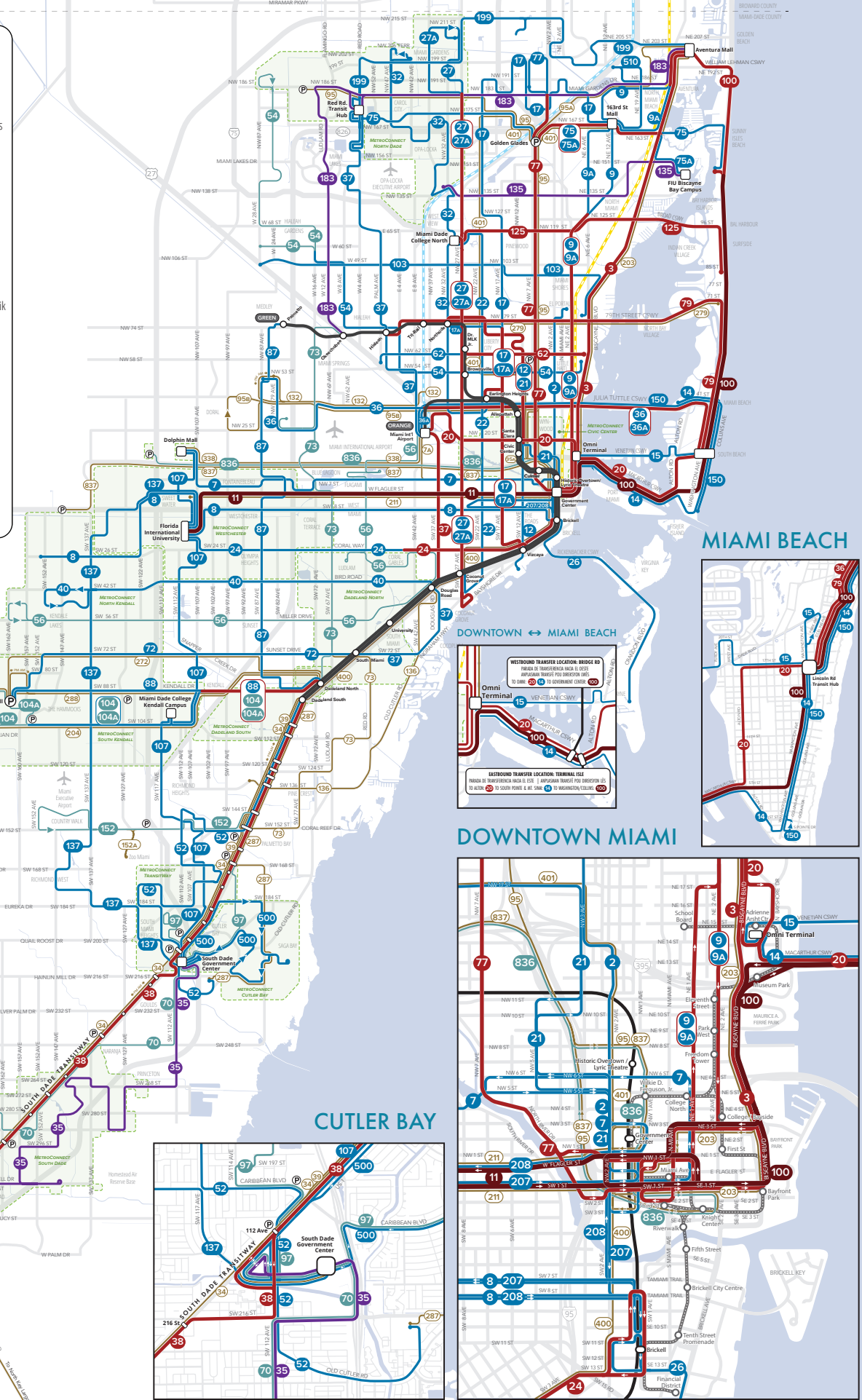
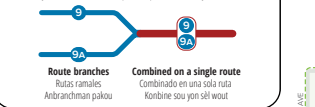
**Other transit services**

Otros servicios de transporte público • Löt séwis transpò piblik

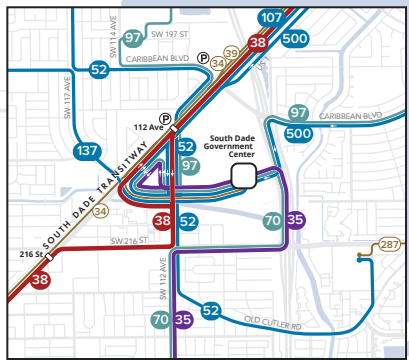
- MetroConnect Zone**  
 Zona de servicio de MetroConnect  
*Zòn MetroConnect*
- MetroRail and Station**  
 MetroRail y estación  
*MetroRail ak estasyon*
- Metrolover and Station**  
 Metrolover y estación  
*Metrolover ak estasyon*
- South Dade TransitWay Stations**  
 Estaciones de transporte rápido de South Dade TransitWay  
*Estasyon TransitWay South Dade*
- Tri-Rail**
- Brightline**

This is a general reference map. Consult individual route maps for details.  
 Ustè mapa komo referensia general. Para más detalles, consulte el mapa específico de cada ruta.  
 Sa se yon ka referansia jeneral. Konsulte ka pwenjirèl wou a pa piblik pou plis detay.

Some routes combine to provide higher frequency on a single route.  
 Algunas rutas se unen para proveer servicio más frecuente en una sola ruta.  
 Genyen kek wout ki kombine pou ofri plis frekans sou yon sèl wout.



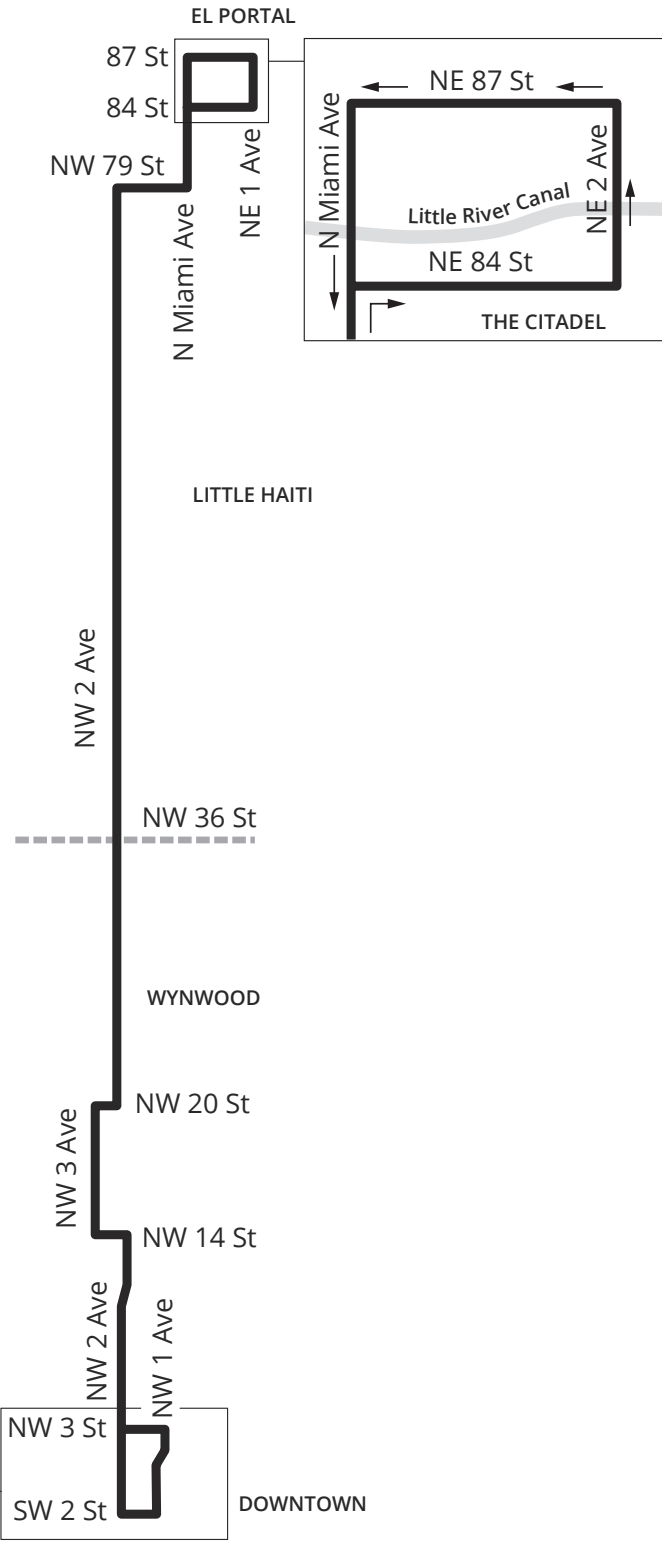
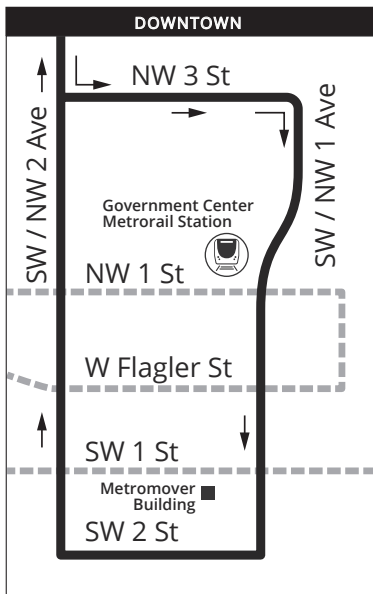
**DOWNTOWN MIAMI**





**DOWNTOWN MIAMI – EL PORTAL  
VIA NW 2 AVE**

Weekday and weekend service from NE 87 St & N. Miami Ave to Downtown Miami via NW 2 Ave.



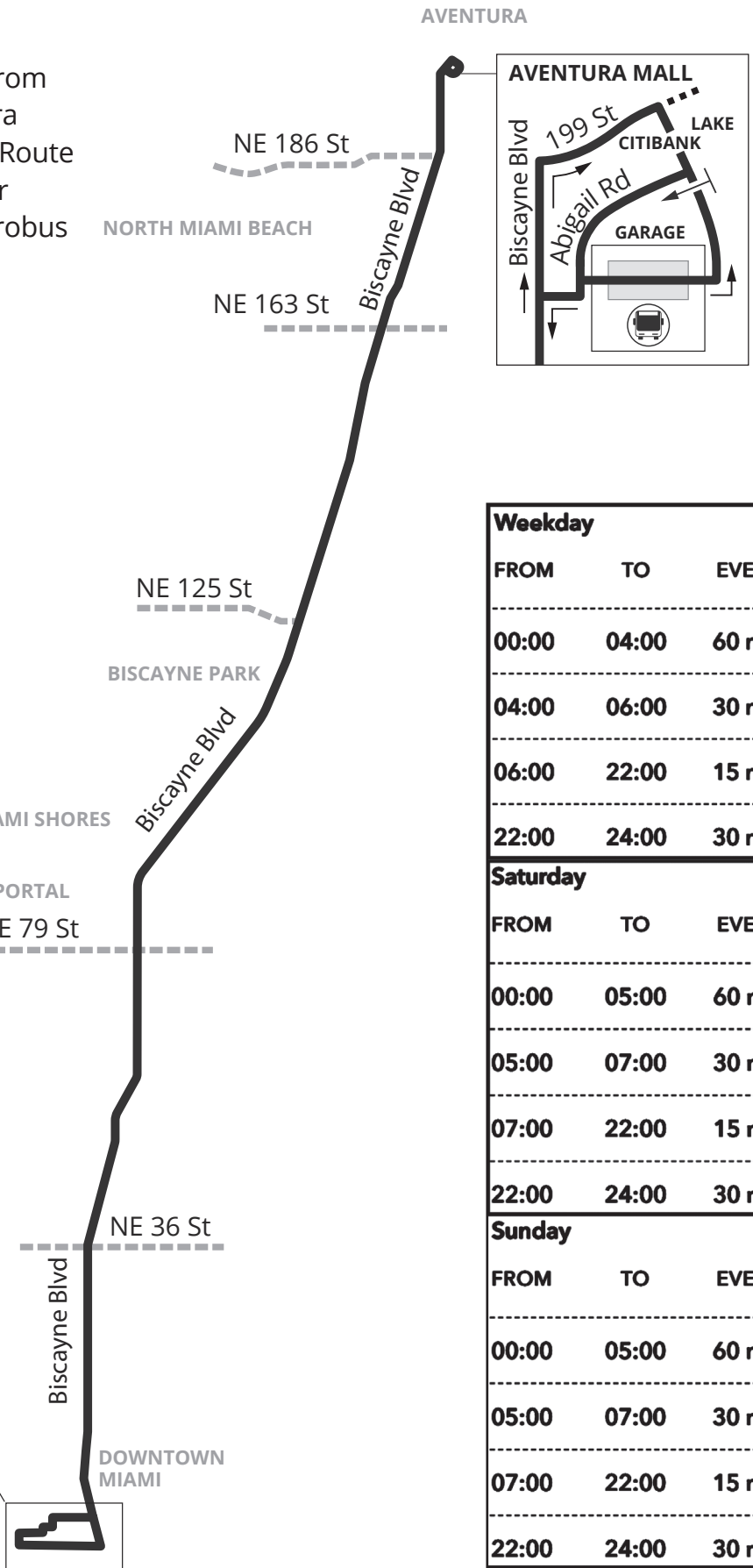
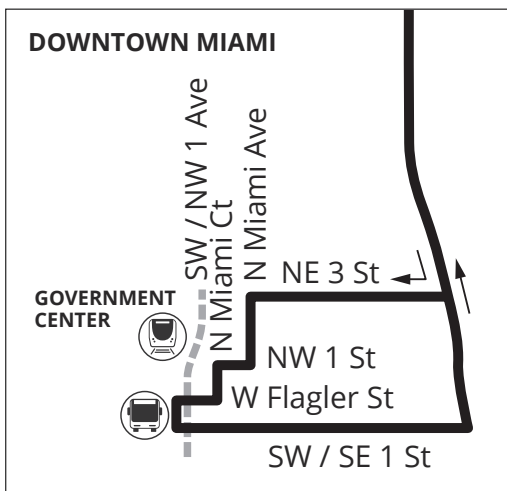
Weekday			Saturday			Sunday		
FROM	TO	EVERY	FROM	TO	EVERY	FROM	TO	EVERY
05:00	22:00	30 min	05:00	22:00	30 min	05:00	22:00	30 min



MAP NOT TO SCALE

**AVENTURA – DOWNTOWN MIAMI VIA BISCAYNE BLVD**

Weekday and weekend service from Downtown Miami to the Aventura Mall Terminal via Biscayne Blvd. Route serves the Adrienne Arsht Center Metromover station / Omni Metrobus terminal, Government Center Metrorail / Metromover station.



Weekday		
FROM	TO	EVERY
00:00	04:00	60 min
04:00	06:00	30 min
06:00	22:00	15 min
22:00	24:00	30 min
Saturday		
FROM	TO	EVERY
00:00	05:00	60 min
05:00	07:00	30 min
07:00	22:00	15 min
22:00	24:00	30 min
Sunday		
FROM	TO	EVERY
00:00	05:00	60 min
05:00	07:00	30 min
07:00	22:00	15 min
22:00	24:00	30 min



MAP NOT TO SCALE

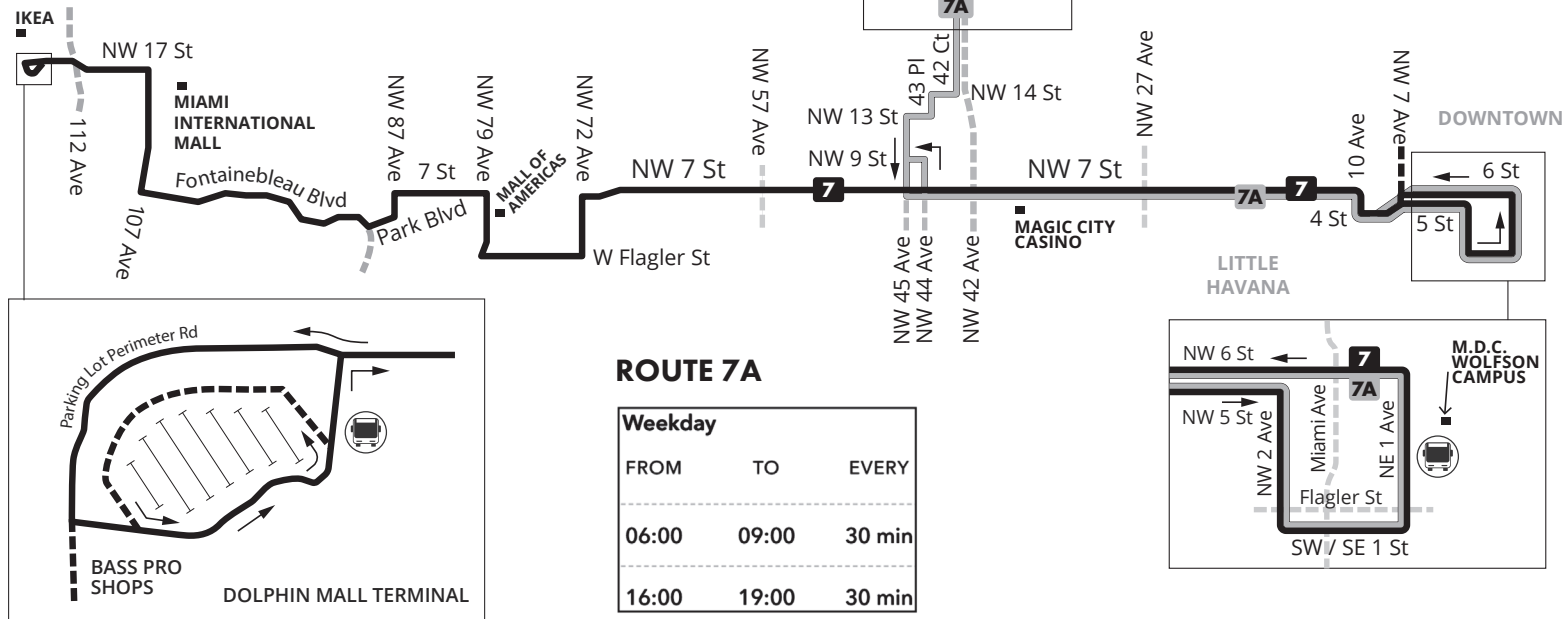
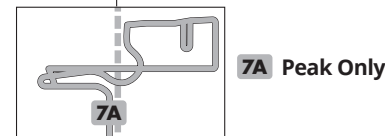
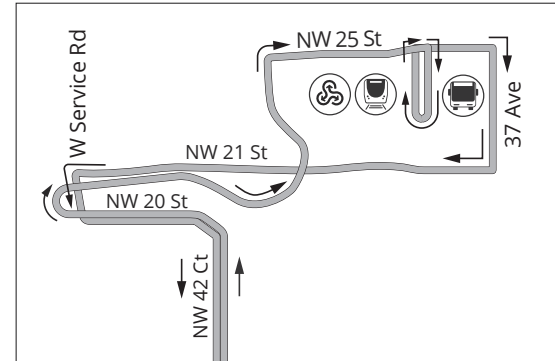
**DOWNTOWN MIAMI – DOLPHIN MALL –AIRPORT VIA 7<sup>TH</sup> ST**

Weekday and weekend service from Dolphin Mall terminal to Downtown Miami via 7 St. Weekday peak times some trips (Route 7A) travel from Airport Station to Downtown Miami. Route serves Downtown Metrobus terminal, Mall of the Americas, College North Station, and Overtown Station

	Weekdays	Weekends
Peak Frequency	15/30	30 Sat 30 Sun
Off Peak Frequency	30	
Span of Service	5:00 AM to 12:00 AM	5:00 AM to 12:00 AM Sat 5:00 AM to 10:00 PM Sun

**ROUTE 7**

Weekday			Saturday			Sunday		
FROM	TO	EVERY	FROM	TO	EVERY	FROM	TO	EVERY
05:00	19:00	30 min	05:00	07:00	60 min	05:00	08:00	60 min
19:00	24:00	60 min	07:00	22:00	30 min	08:00	20:00	30 min
			22:00	24:00	60 min	20:00	22:00	60 min



MAP NOT TO SCALE

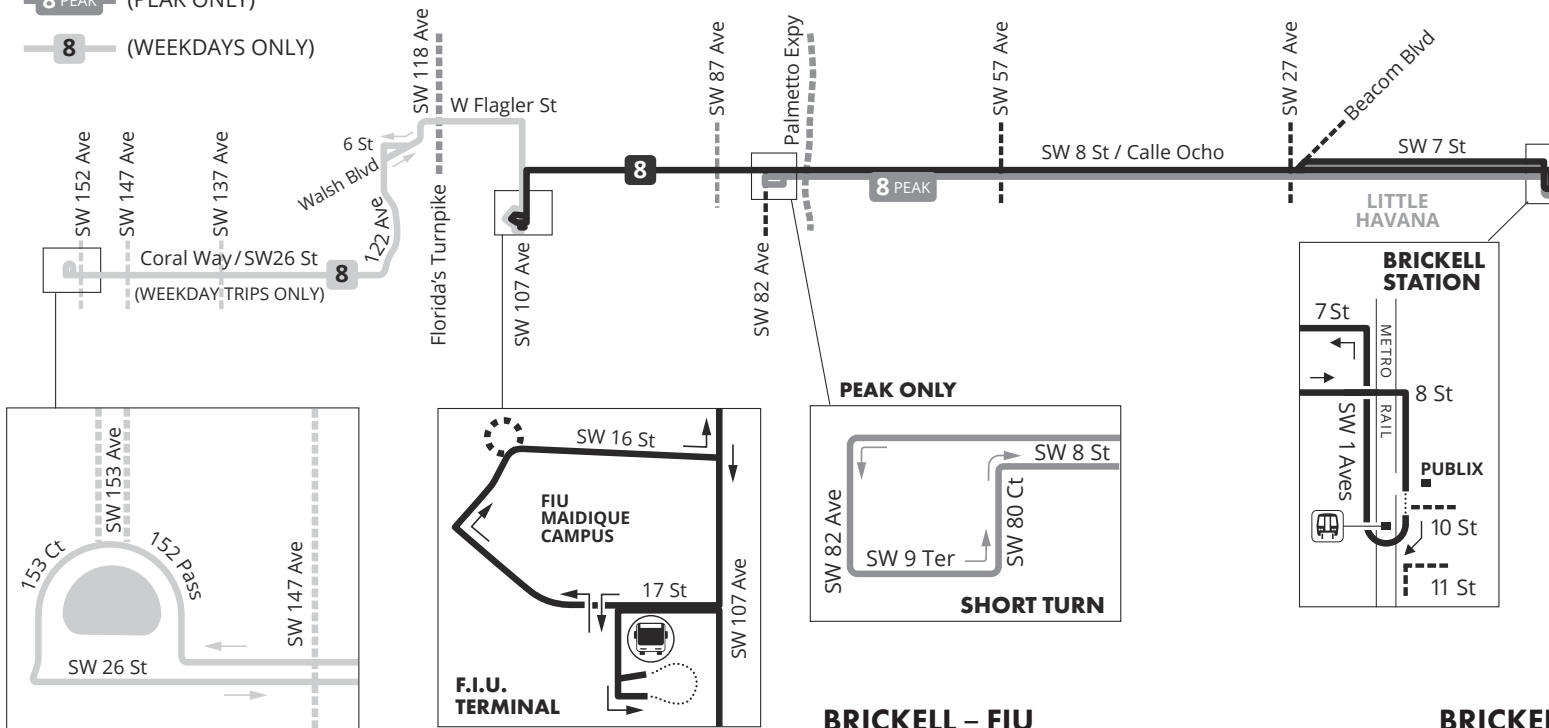


**BRICKELL – FIU – SW 152 AVE/26 ST VIA SW 8 ST**

Weekday and weekend service from FIU to Brickell Station via SW 8 St. On weekdays, Route 8 travels from SW 152 Ave/26 St to Brickell Station.

	Weekdays	Weekends
Peak Frequency	15/30	30
Off Peak Frequency	30	
Span of Service	4:30 AM to 12:00 AM	5:00 AM to 12:00 AM Sat 5:00 AM to 11:20 PM Sun

- (WEEKENDS)
- (PEAK ONLY)
- (WEEKDAYS ONLY)



**BRICKELL – SW 152 AVE/26 ST**

Weekday		
FROM	TO	EVERY
04:30	06:00	30 min
06:00	19:00	30 min
19:00	24:00	60 min

**BRICKELL – FIU**

Saturday			Sunday		
FROM	TO	EVERY	FROM	TO	EVERY
05:00	07:00	30 min	05:00	08:00	60 min
07:00	22:00	30 min	08:00	20:00	30 min
22:00	24:00	60 min	20:00	23:20	60 min

**BRICKELL – SW 82 AVE**

Weekday		
FROM	TO	EVERY
05:30	09:00	30 min
16:00	19:00	30 min

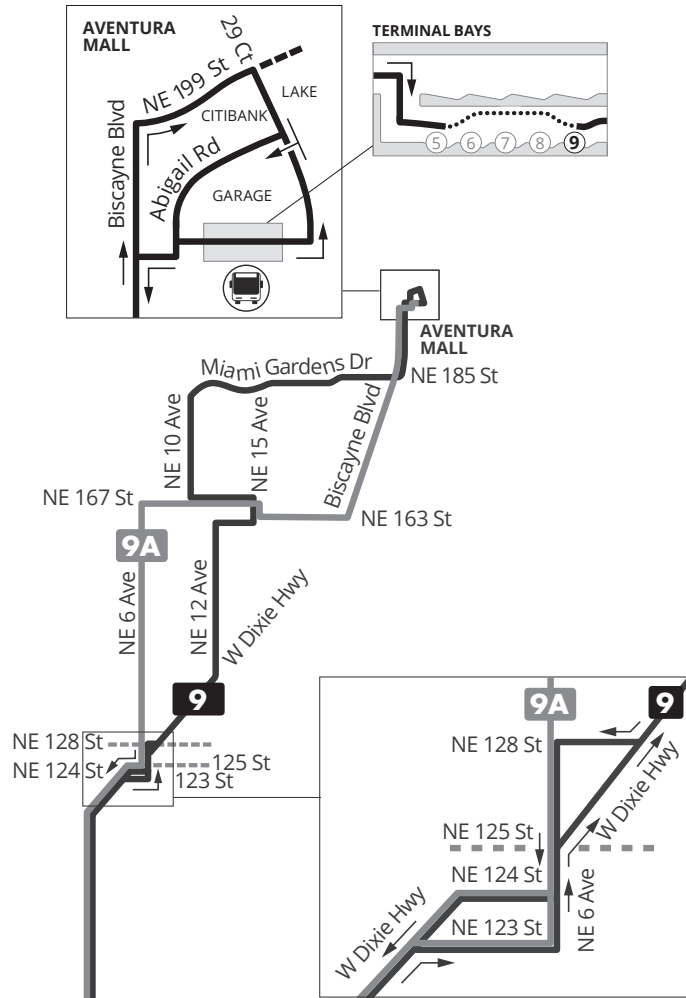


MAP NOT TO SCALE

**AVENTURA – DOWNTOWN  
VIA NE 2 AVE**

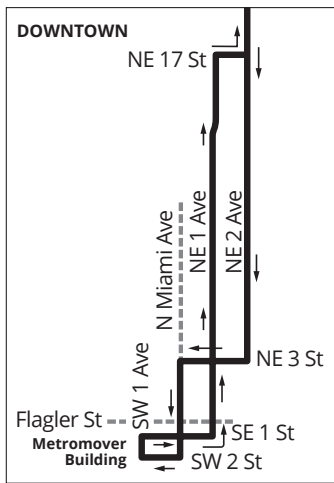
Weekday and weekend service from Downtown Miami to Aventura Mall Terminal via NE 2 Ave with route 9 via Miami Gardens Dr and 9A via 163 St. Route serves Midtown Miami, Design District, Little Haiti, 163 St Mall.

	Weekdays	Weekends
Peak Frequency	10/20	15/30 Sat 20/40 Sun
Off Peak Frequency	15/30	
Span of Service	4:00 AM to 12:00 AM	5:00 AM to 12:00 AM



**ROUTE 9**

Weekday		
FROM	TO	EVERY
04:00	06:00	60 min
06:00	09:00	20 min
09:00	15:30	30 min
15:30	18:30	20 min
19:00	22:00	30 min
22:00	24:00	60 min



Saturday			Sunday		
FROM	TO	EVERY	FROM	TO	EVERY
05:00	07:00	60 min	05:00	08:00	60 min
07:00	22:00	30 min	08:00	20:00	40 min
22:00	24:00	60 min	20:00	24:00	60 min

**ROUTE 9A**

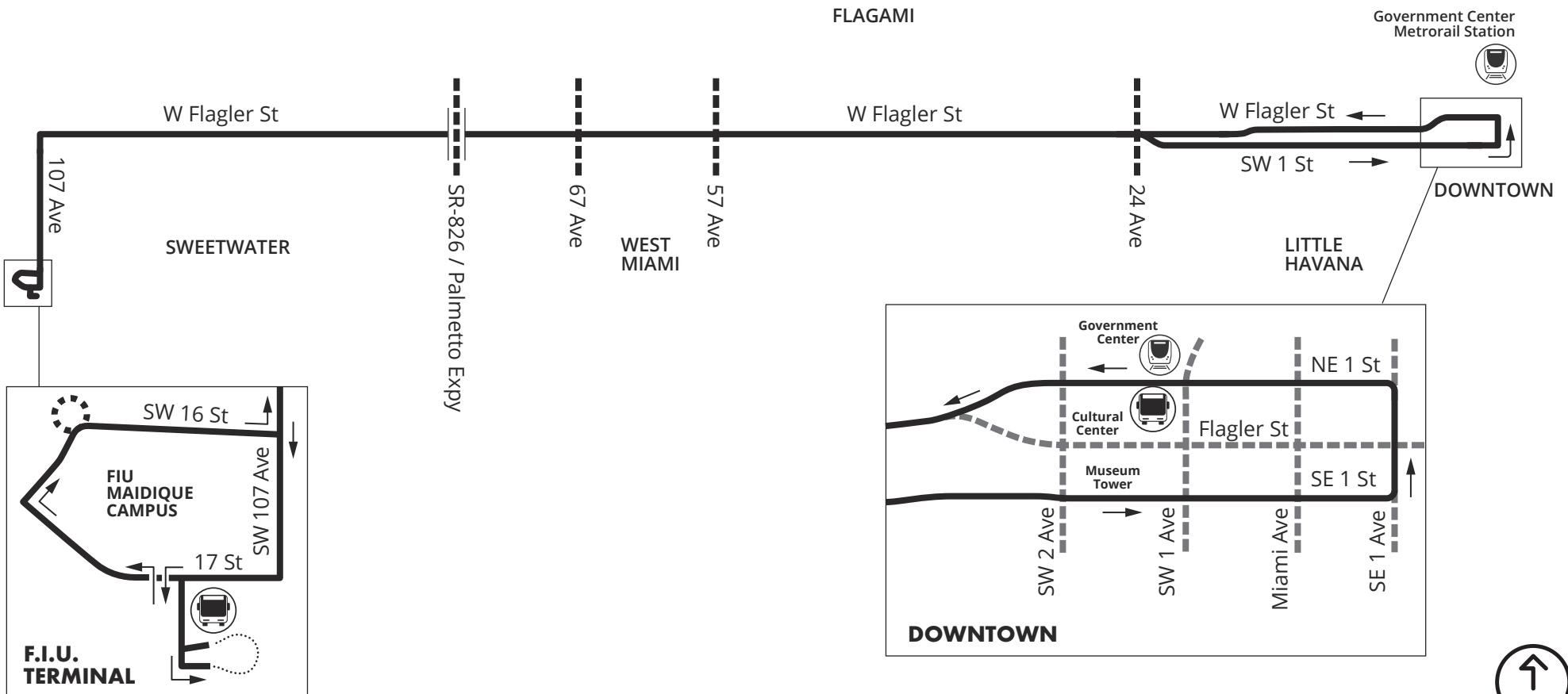
Weekday			Saturday		
FROM	TO	EVERY	FROM	TO	EVERY
04:00	06:00	60 min	05:00	07:00	60 min
06:00	09:00	20 min	07:00	22:00	30 min
09:00	15:30	30 min	22:00	24:00	60 min
15:30	18:30	20 min	<b>Sunday</b>		
19:00	22:00	30 min	FROM	TO	EVERY
22:00	24:00	60 min	06:00	08:00	60 min
			08:00	20:00	40 min

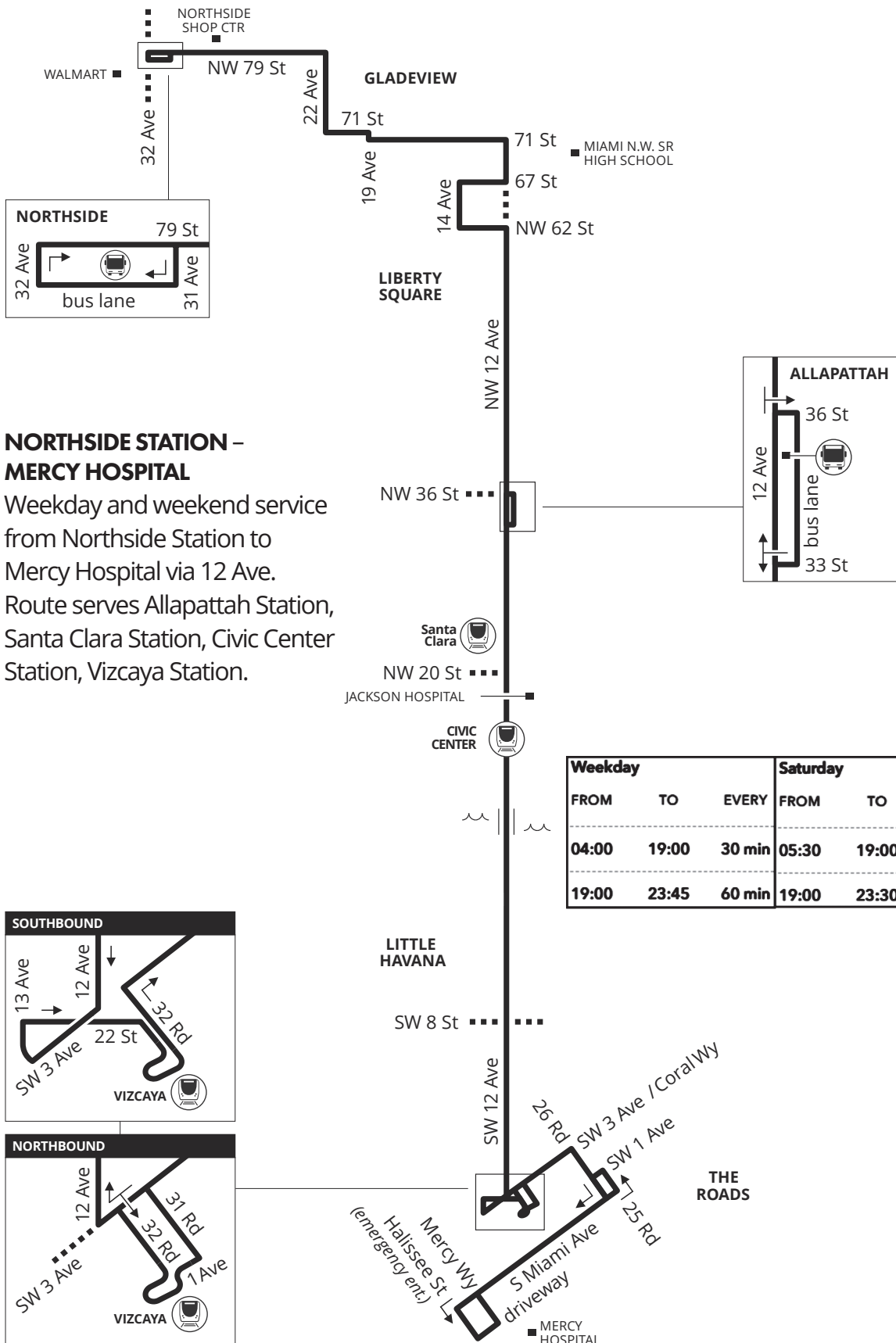


**FIU – DOWNTOWN MIAMI VIA FLAGLER ST**

Weekday and weekend service from FIU to Downtown Miami via Flagler St. Route serves Mall of the Americas and Sweetwater, West Miami, and Little Havana.

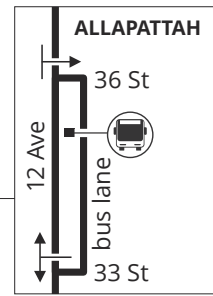
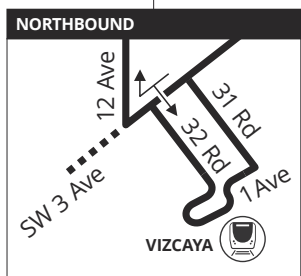
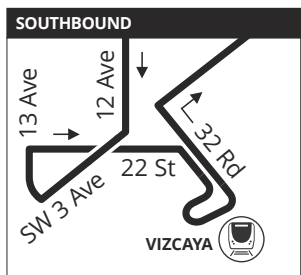
Weekday			Saturday			Sunday		
FROM	TO	EVERY	FROM	TO	EVERY	FROM	TO	EVERY
00:00	04:00	60 min	00:00	05:00	60 min	00:00	06:00	60 min
04:00	06:00	30 min	05:00	07:00	30 min	06:00	08:00	30 min
06:00	19:00	10 min	07:00	09:00	15 min	08:00	20:00	15 min
19:00	22:00	15 min	09:00	22:00	10 min	20:00	24:00	30 min
22:00	24:00	30 min	22:00	24:00	30 min			





### NORTHSIDE STATION – MERCY HOSPITAL

Weekday and weekend service from Northside Station to Mercy Hospital via 12 Ave. Route serves Allapattah Station, Santa Clara Station, Civic Center Station, Vizcaya Station.



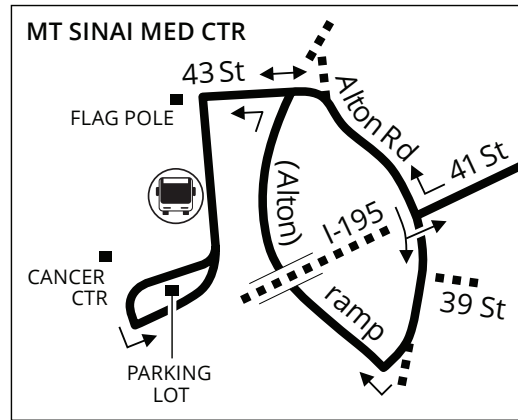
Weekday			Saturday			Sunday		
FROM	TO	EVERY	FROM	TO	EVERY	FROM	TO	EVERY
04:00	19:00	30 min	05:30	19:00	40 min	05:30	19:40	40 min
19:00	23:45	60 min	19:00	23:30	60 min	19:40	23:40	60 min



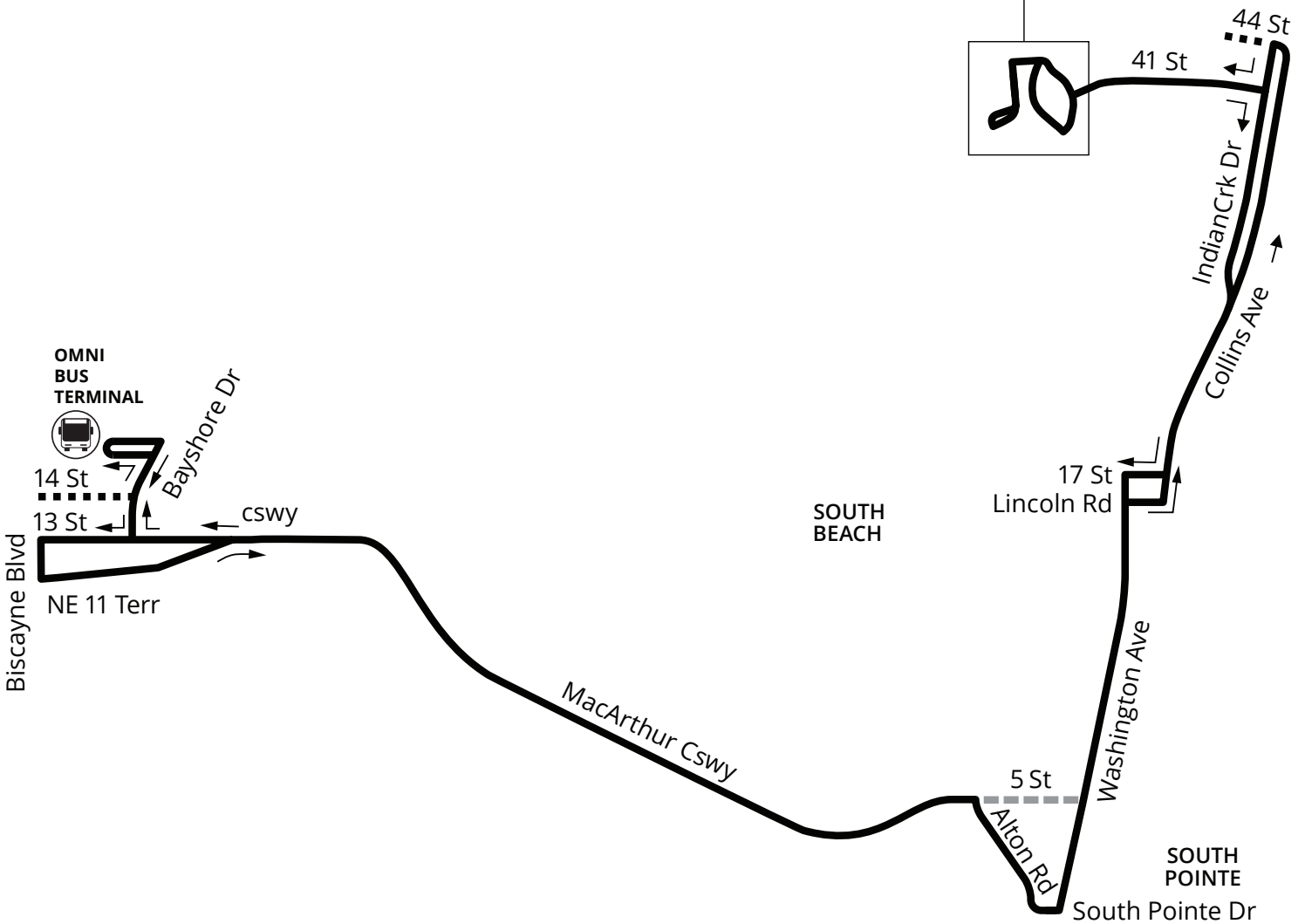
MAP NOT TO SCALE

## MT. SINAI – OMNI TERMINAL

Weekday and weekend service from Omni Terminal to Mt. Sinai Hospital via Miami Beach. Route serves South Beach, Mid Beach, Lincoln Rd.



MID BEACH



Weekday			Saturday			Sunday		
FROM	TO	EVERY	FROM	TO	EVERY	FROM	TO	EVERY
05:30	22:00	30 min	06:00	22:00	30 min	06:00	22:00	30 min



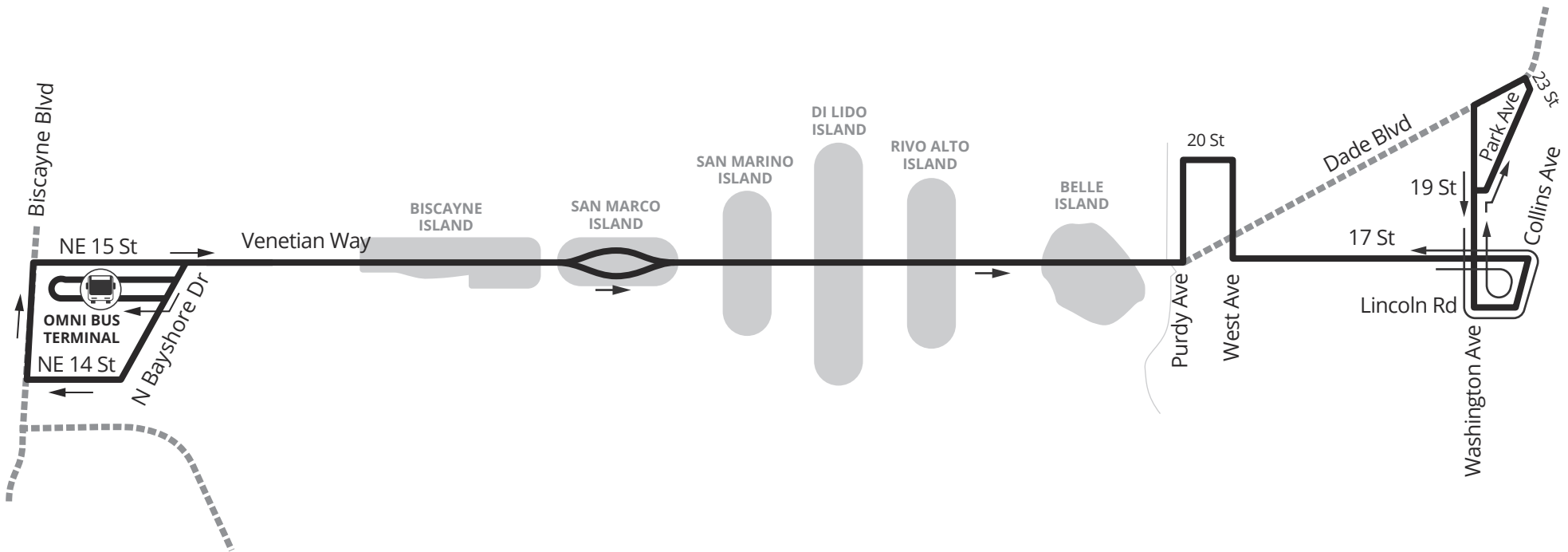
MAP NOT TO SCALE



**OMNI TERMINAL – MIAMI BEACH LINCOLN RD  
VIA VENETIAN CAUSEWAY**

Weekday and weekend service from Omni Terminal to Miami Beach Lincoln Rd. via Venetian Causeway. Route serves South Beach, Lincoln Rd.

Weekday			Saturday			Sunday		
FROM	TO	EVERY	FROM	TO	EVERY	FROM	TO	EVERY
06:00	19:00	30 min	06:00	07:00	30 min	06:00	07:00	60 min
19:00	24:00	60 min	07:00	22:00	30 min	07:00	20:00	30 min
			22:00	24:00	60 min	20:00	22:00	60 min

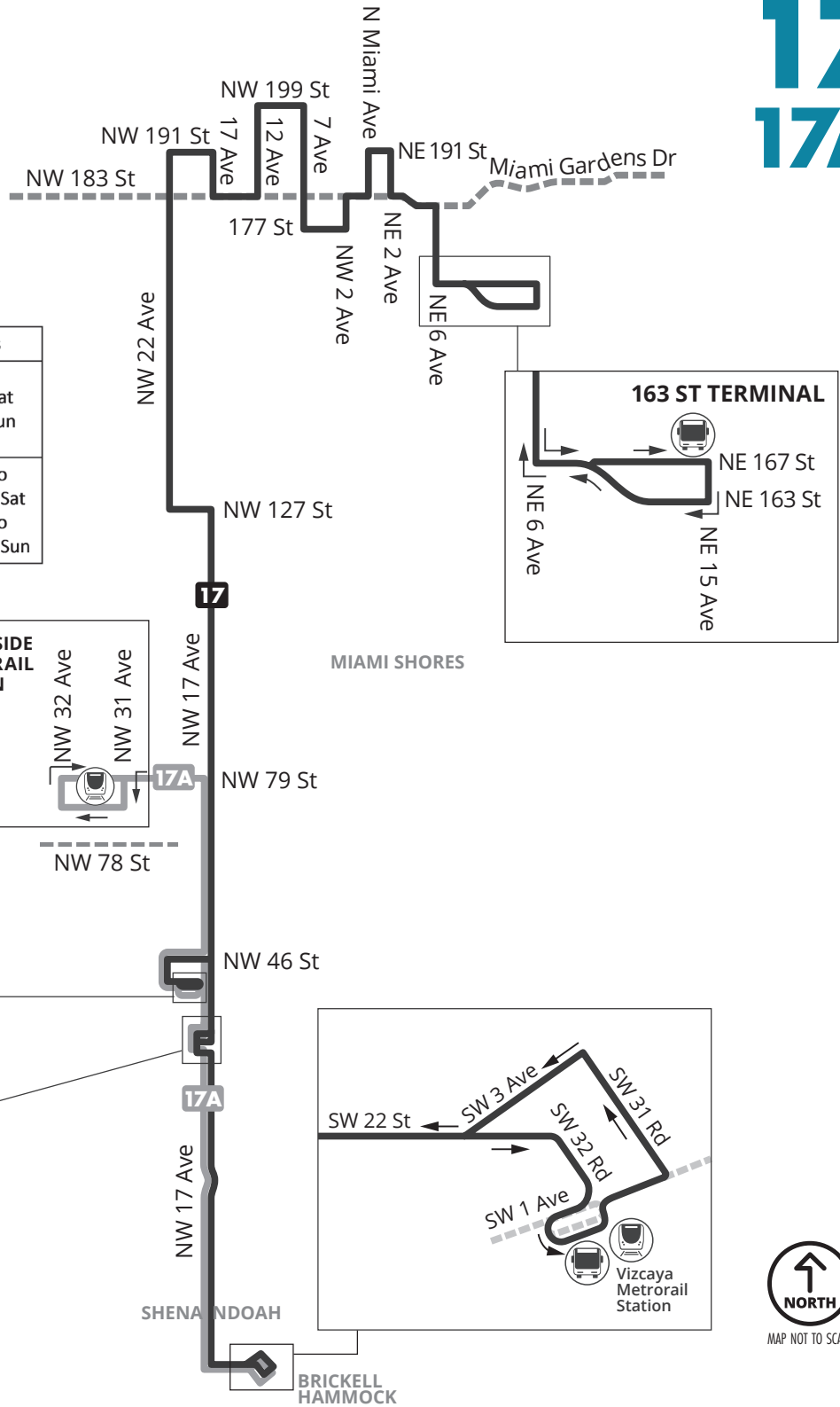


MAP NOT TO SCALE

**163 ST MALL – NORTHSIDE STATION – VIZCAYA STATION**

Weekday and weekend service from 163 St Mall to Vizcaya Station via 17/22 Ave. Route serves Northside Station, Earlington Heights Station.

	Weekdays	Weekends
Peak Frequency	15/30	15/30 Sat 20/40 Sun
Off Peak Frequency	15/30	
Span of Service	4:00 AM to 12:00 AM	5:00 AM to 12:00 AM Sat 5:00 AM to 12:00 AM Sun



**ROUTE 17**

Weekday			Saturday			Sunday		
FROM	TO	EVERY	FROM	TO	EVERY	FROM	TO	EVERY
04:00	06:00	60 min	05:00	07:00	60 min	05:00	07:00	60 min
06:00	22:00	30 min	07:00	22:00	30 min	07:00	20:00	40 min
22:00	24:00	60 min	22:00	24:00	60 min	20:00	24:00	60 min

**ROUTE 17A**

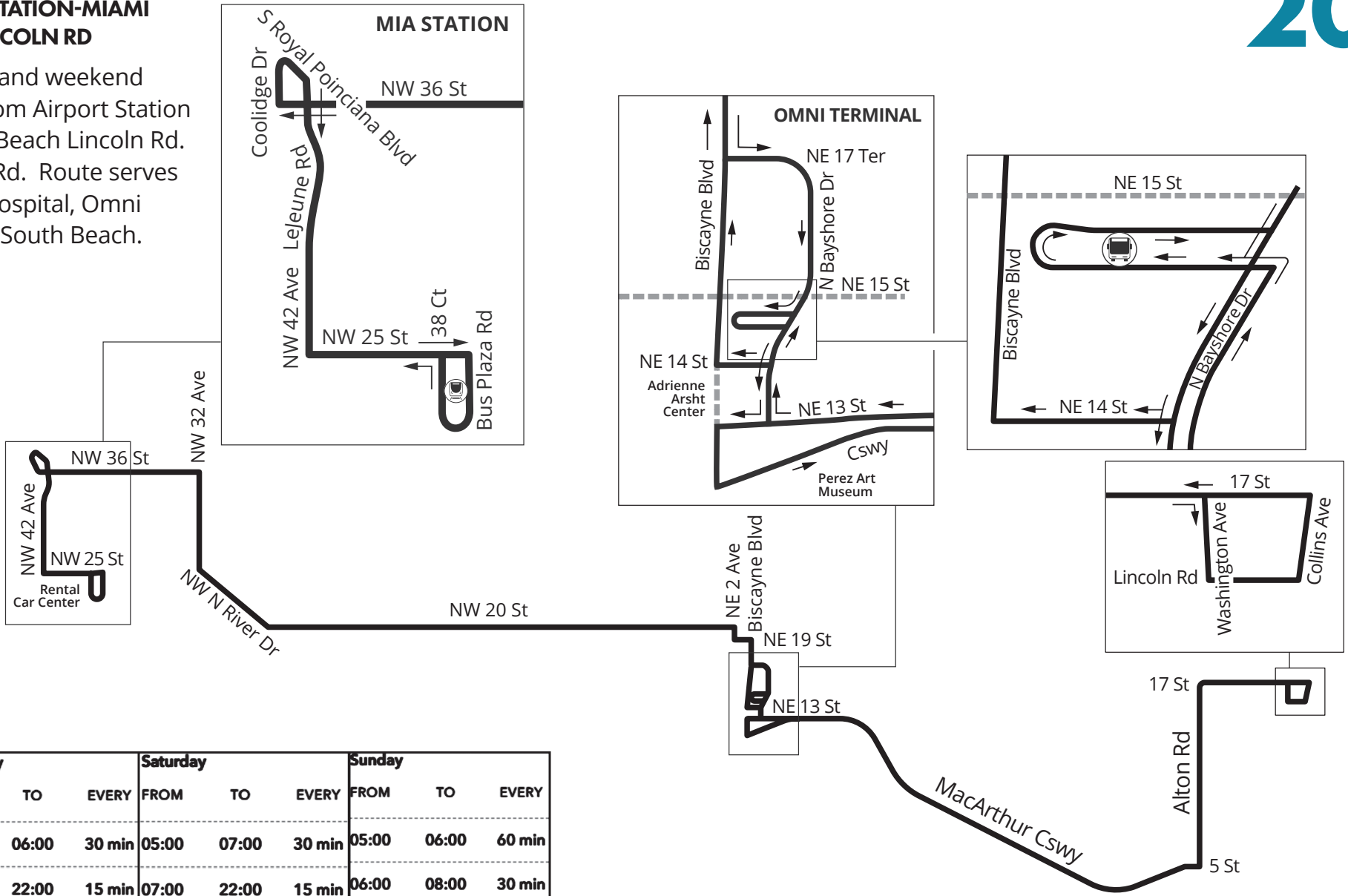
Weekday			Saturday			Sunday		
FROM	TO	EVERY	FROM	TO	EVERY	FROM	TO	EVERY
04:00	06:00	60 min	05:00	07:00	60 min	06:00	07:00	60 min
06:00	22:00	30 min	07:00	22:00	30 min	07:00	20:00	40 min
22:00	24:00	60 min	22:00	24:00	60 min			



MAP NOT TO SCALE

**AIRPORT STATION-MIAMI BEACH LINCOLN RD**

Weekday and weekend service from Airport Station to Miami Beach Lincoln Rd. via Alton Rd. Route serves Jackson Hospital, Omni Terminal, South Beach.



Weekday			Saturday			Sunday		
FROM	TO	EVERY	FROM	TO	EVERY	FROM	TO	EVERY
04:00	06:00	30 min	05:00	07:00	30 min	05:00	06:00	60 min
06:00	22:00	15 min	07:00	22:00	15 min	06:00	08:00	30 min
22:00	24:00	30 min	22:00	24:00	30 min	08:00	20:00	20 min
						20:00	24:00	60 min

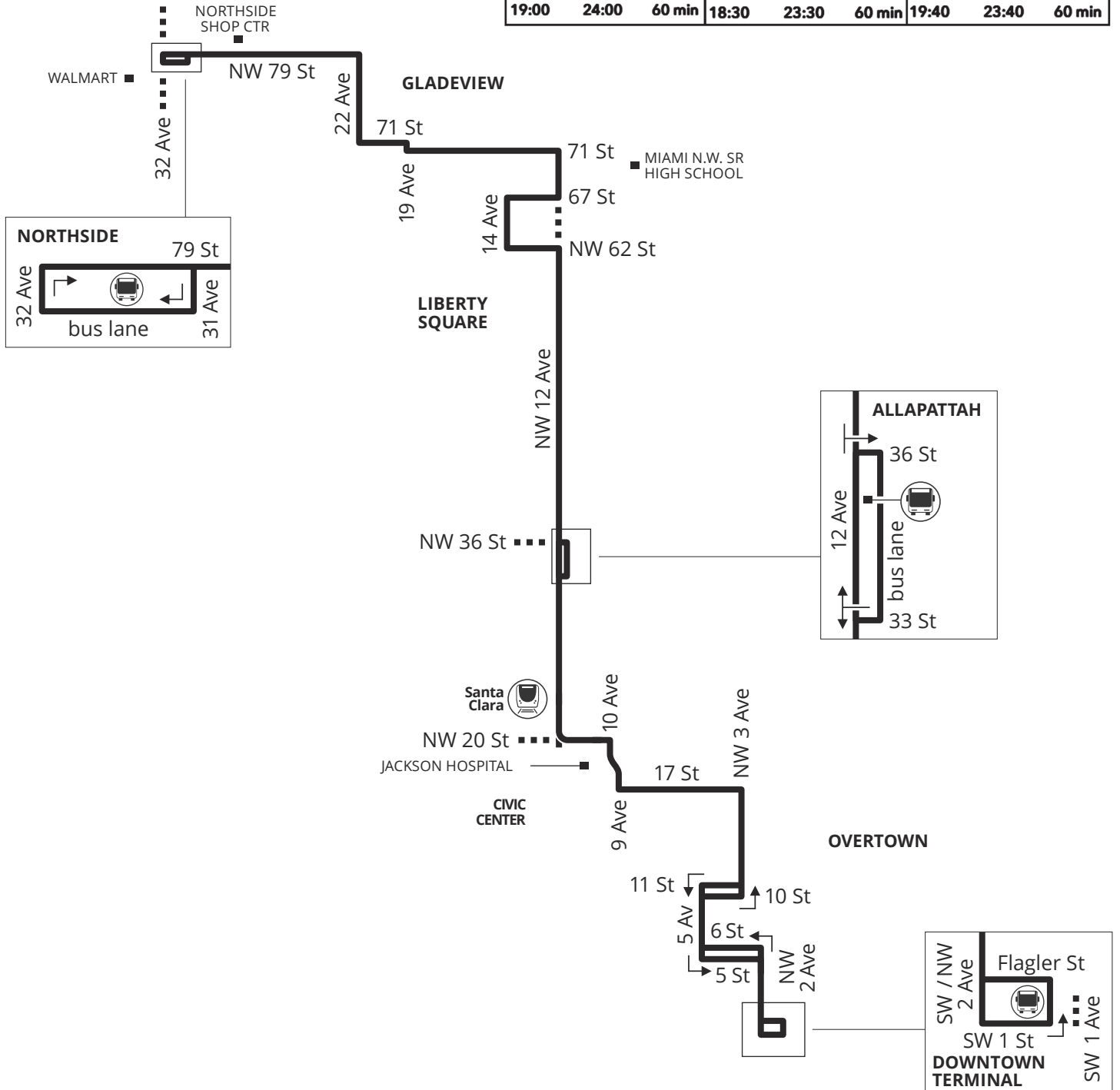


MAP NOT TO SCALE

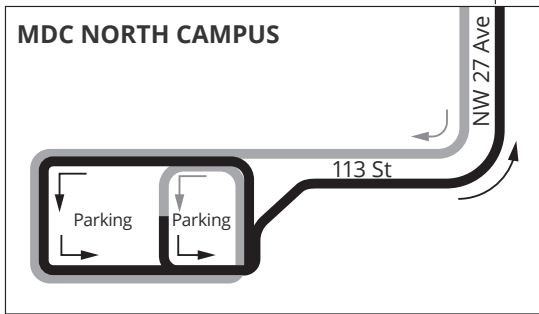
## NORTHSIDE STATION-DOWNTOWN MIAMI

Weekday and weekend service from Northside Station to Downtown Miami via 12 Ave. Route serves Allapattah Station, Santa Clara Station, Civic Center Station.

Weekday			Saturday			Sunday		
FROM	TO	EVERY	FROM	TO	EVERY	FROM	TO	EVERY
05:00	19:00	30 min	05:30	18:30	40 min	05:30	19:40	40 min
19:00	24:00	60 min	18:30	23:30	60 min	19:40	23:40	60 min



MAP NOT TO SCALE

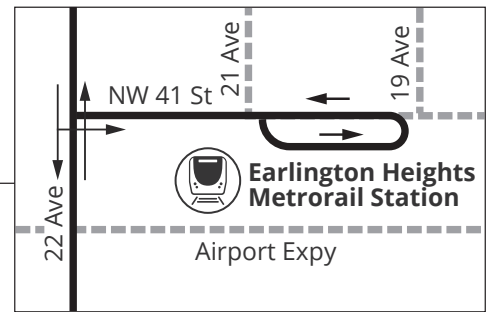


NW 119 St

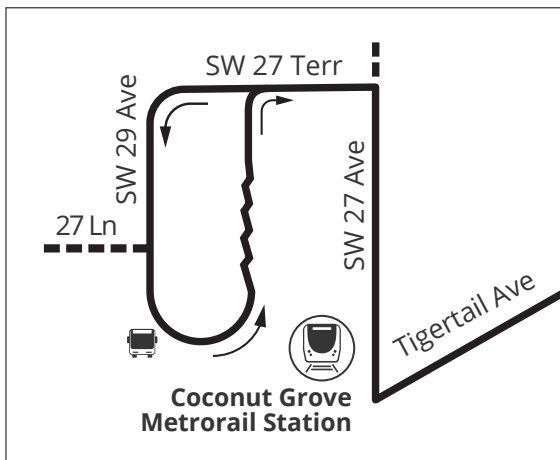
**MDC NORTH-COCONUT GROVE**

Weekday and weekend service from MDC North Terminal to Coconut Grove Station via 22 Ave. Route serves Miami-Dade College North, Earlington Heights Station.

Weekday			Saturday			Sunday		
FROM	TO	EVERY	FROM	TO	EVERY	FROM	TO	EVERY
05:00	06:00	30 min	05:00	07:00	60 min	05:00	08:00	60 min
06:00	19:00	30 min	07:00	22:00	30 min	08:00	20:00	30 min
19:00	23:00	60 min	22:00	24:00	60 min	20:00	23:00	60 min

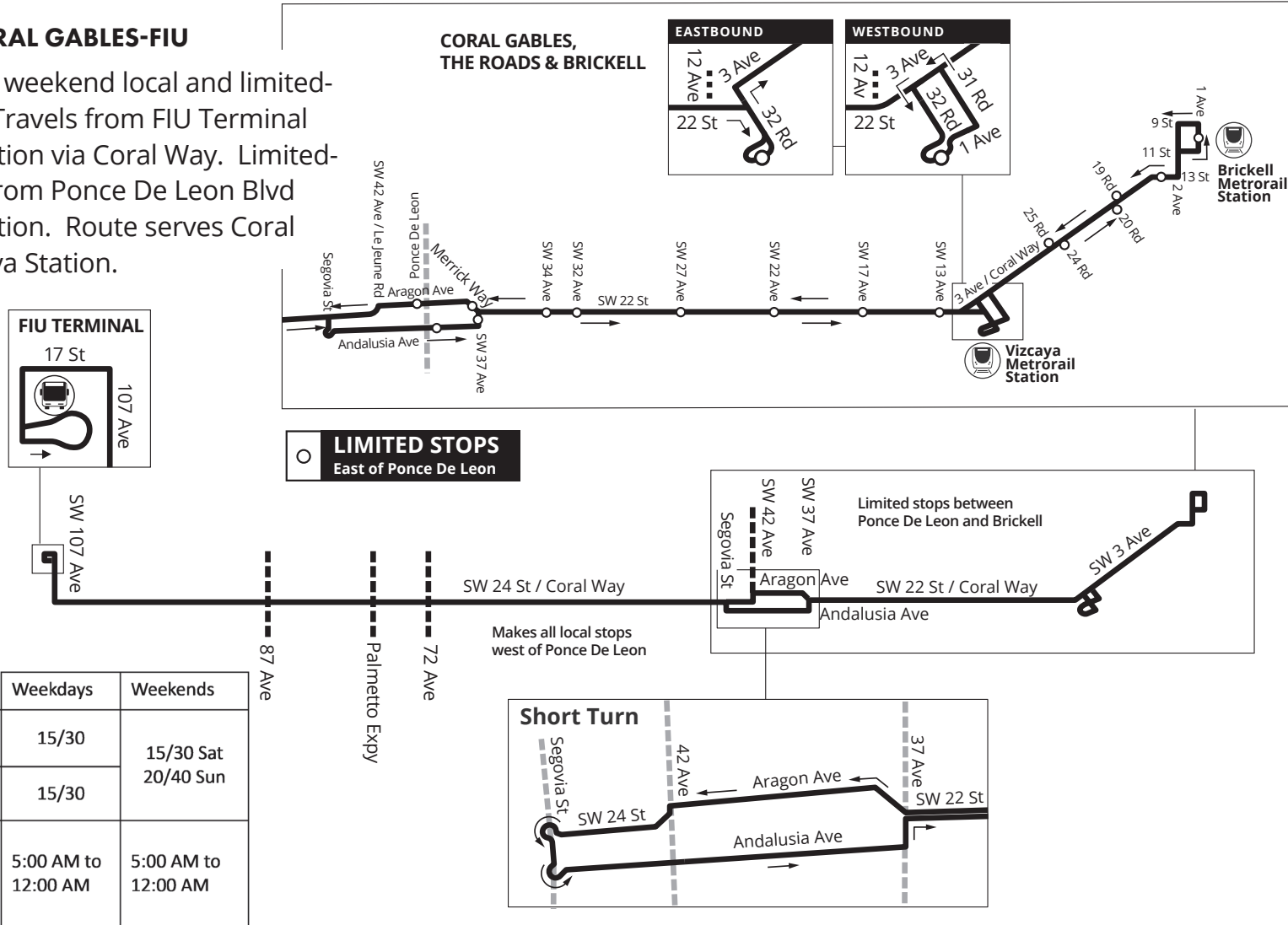


NW 22 Ave



**BRICKELL-CORAL GABLES-FIU**

Weekday and weekend local and limited-stop service. Travels from FIU Terminal to Brickell Station via Coral Way. Limited-stop service from Ponce De Leon Blvd to Brickell Station. Route serves Coral Gables, Vizcaya Station.



	Weekdays	Weekends
Peak Frequency	15/30	15/30 Sat 20/40 Sun
Off Peak Frequency	15/30	
Span of Service	5:00 AM to 12:00 AM	5:00 AM to 12:00 AM

**BRICKELL-FIU**

Weekday			Saturday			Sunday		
FROM	TO	EVERY	FROM	TO	EVERY	FROM	TO	EVERY
05:00	06:00	60 min	05:00	07:00	60 min	06:00	08:00	60 min
06:00	22:00	30 min	07:00	22:00	30 min	08:00	20:00	40 min
22:00	24:00	60 min	22:00	24:00	60 min			

**BRICKELL-CORAL GABLES**

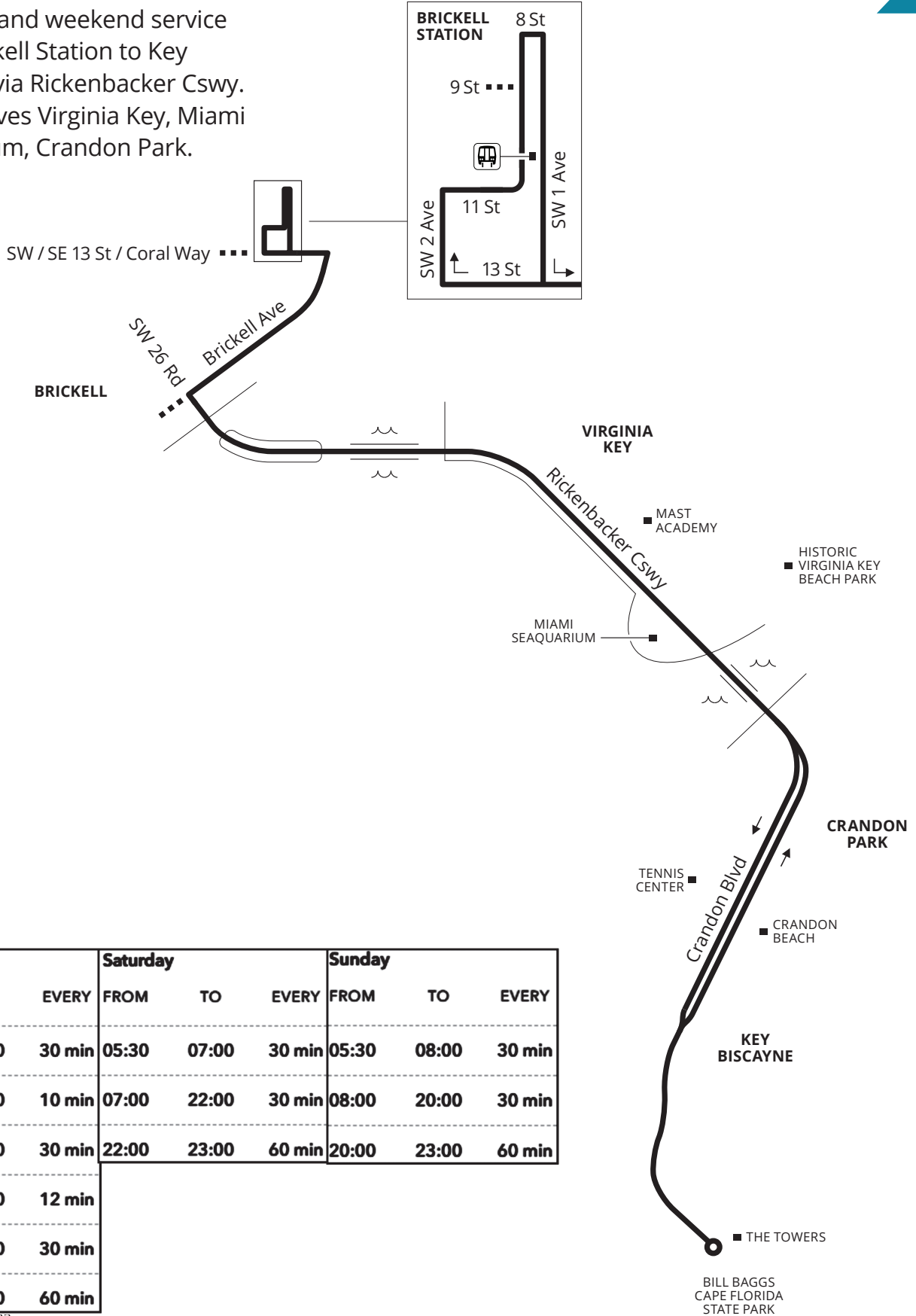
Weekday			Saturday			Sunday		
FROM	TO	EVERY	FROM	TO	EVERY	FROM	TO	EVERY
05:00	06:00	60 min	05:00	07:00	60 min	05:00	08:00	60 min
06:00	22:00	30 min	07:00	22:00	30 min	08:00	20:00	40 min
22:00	24:00	60 min	22:00	24:00	60 min	20:00	24:00	60 min



MAP NOT TO SCALE

## BRICKELL-KEY BISCAYNE

Weekday and weekend service from Brickell Station to Key Biscayne via Rickenbacker Cswy. Route serves Virginia Key, Miami Seaquarium, Crandon Park.



Weekday			Saturday			Sunday		
FROM	TO	EVERY	FROM	TO	EVERY	FROM	TO	EVERY
05:30	06:00	30 min	05:30	07:00	30 min	05:30	08:00	30 min
06:00	09:00	10 min	07:00	22:00	30 min	08:00	20:00	30 min
09:00	14:30	30 min	22:00	23:00	60 min	20:00	23:00	60 min
14:30	18:30	12 min						
18:30	20:30	30 min						
20:30	23:00	60 min						

11/2023

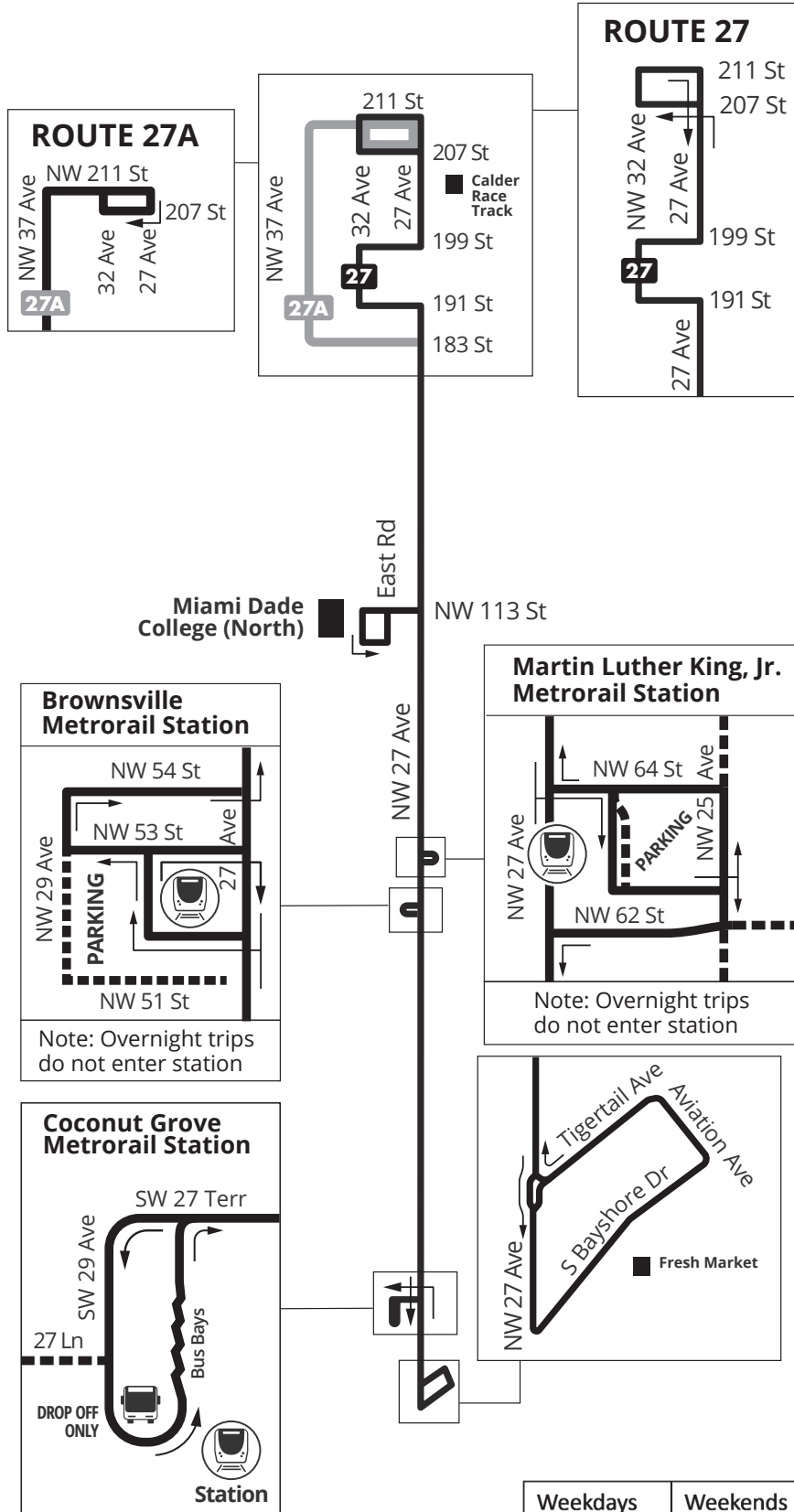
THE TOWERS  
BILL BAGGS  
CAPE FLORIDA  
STATE PARK



MAP NOT TO SCALE

**COCONUT GROVE-  
MIAMI GARDENS  
VIA NW 27 AVE**

Weekday and weekend service from Miami Gardens to Coconut Grove Station. Route serves MDC North Terminal, Dr Martin Luther King, Jr. Station, Brownsville Station, Coconut Grove.



**ROUTE 27**

Weekday		
FROM	TO	EVERY
04:00	05:00	60 min
05:00	08:00	24 min
08:00	16:00	30 min
16:00	19:00	24 min
19:00	22:00	30 min
22:00	24:00	60 min

Saturday		
FROM	TO	EVERY
05:00	07:00	60 min
07:00	22:00	30 min
22:00	24:00	60 min

Sunday		
FROM	TO	EVERY
06:00	08:00	60 min
08:00	20:00	40 min
20:00	22:00	60 min

**ROUTE 27A**

Weekday		
FROM	TO	EVERY
00:00	04:00	60 min
04:00	05:00	60 min
05:00	08:00	24 min
08:00	16:00	30 min
16:00	19:00	24 min
19:00	22:00	30 min
22:00	24:00	60 min

Saturday		
FROM	TO	EVERY
00:00	05:00	60 min
05:00	07:00	60 min
07:00	22:00	30 min
22:00	24:00	60 min

Sunday		
FROM	TO	EVERY
00:00	06:00	60 min
06:00	08:00	60 min
08:00	20:00	40 min
20:00	24:00	60 min

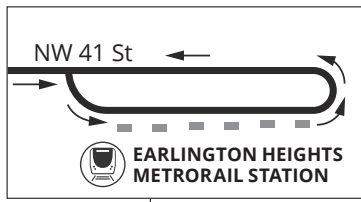
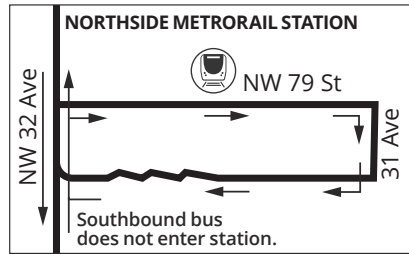
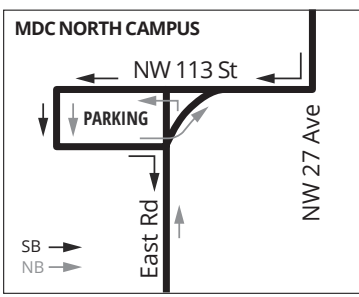
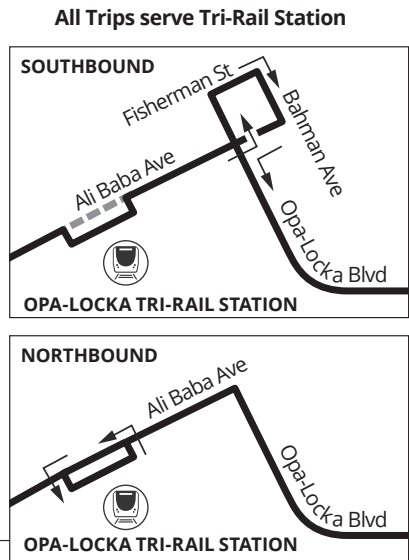
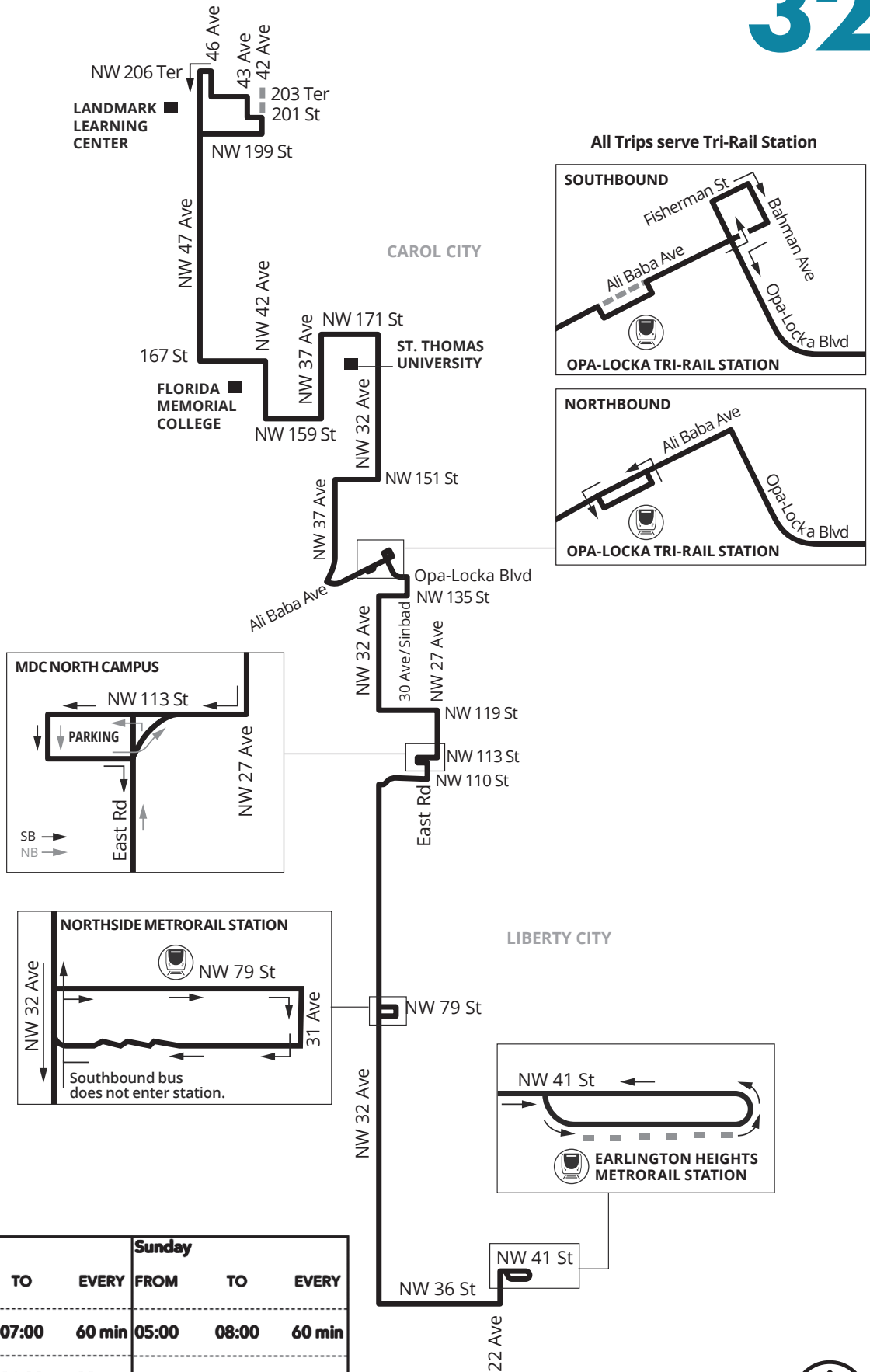
	Weekdays	Weekends
Peak Frequency	12/24	15/30 Sat 20/40 Sun
Off Peak Frequency	15/30	
Span of Service	24 hours	24 hours





## MIAMI GARDENS – EARLINGTON HEIGHTS

Weekday and weekend service from Miami Gardens to Earlington Heights Station via Opa-Locka and 32 Ave. Route serves Opa-Locka Tri-Rail Station, MDC North Terminal, Northside Station.



Weekday			Saturday			Sunday		
FROM	TO	EVERY	FROM	TO	EVERY	FROM	TO	EVERY
05:00	06:00	60 min	05:00	07:00	60 min	05:00	08:00	60 min
06:00	20:00	30 min	07:00	24:00	30 min	08:00	20:00	30 min
20:00	23:00	60 min				20:00	22:00	60 min

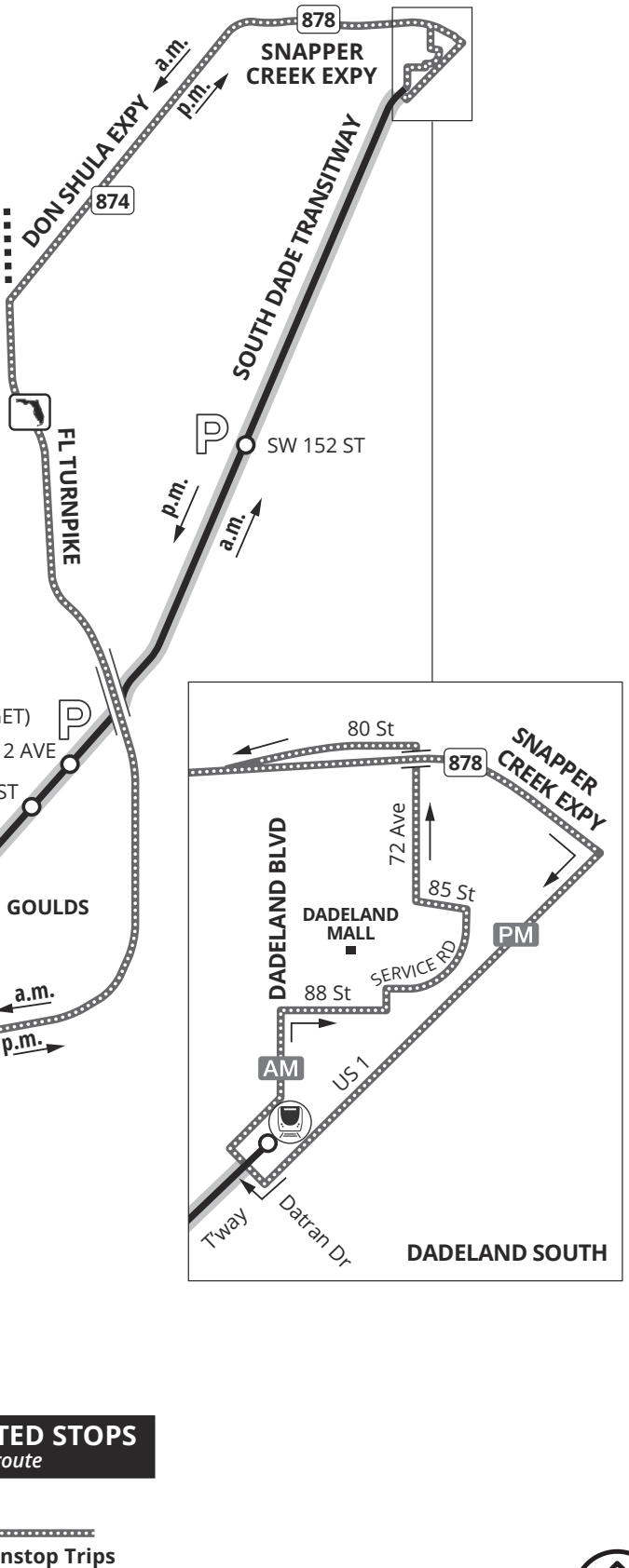


MAP NOT TO SCALE

**EXPRESS: FLORIDA CITY –  
DADELAND SOUTH**

Limited-stop Express weekday morning and afternoon service from Florida City to Dadeland South Station via the South Dade TransitWay. Route serves Park & Ride lots at SW 344 St, SW 296 St, SW 244 St, SW 112 Ave (Target), and SW 152 St.

Weekday		
FROM	TO	EVERY
04:55	07:55	10 min
15:45	19:10	10 min



**LIMITED STOPS**  
*entire route*

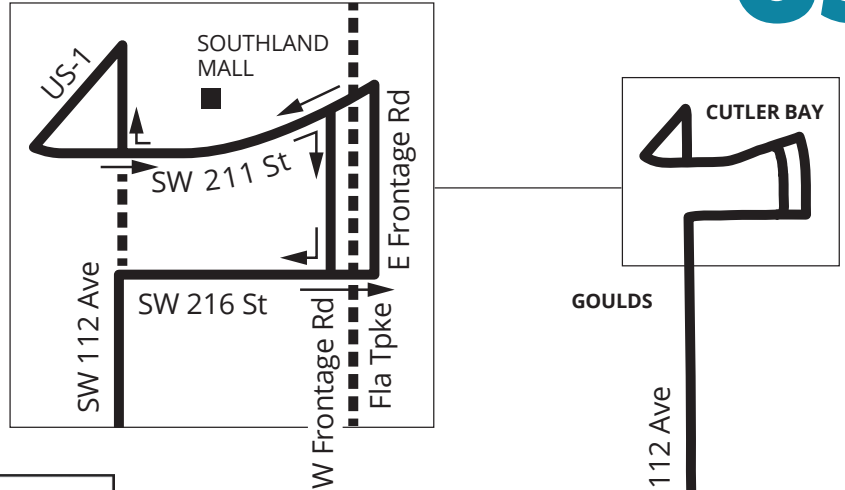
Reverse Nonstop Trips



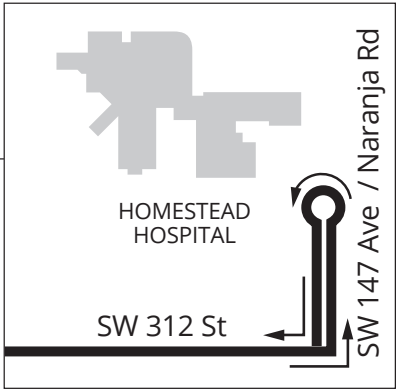
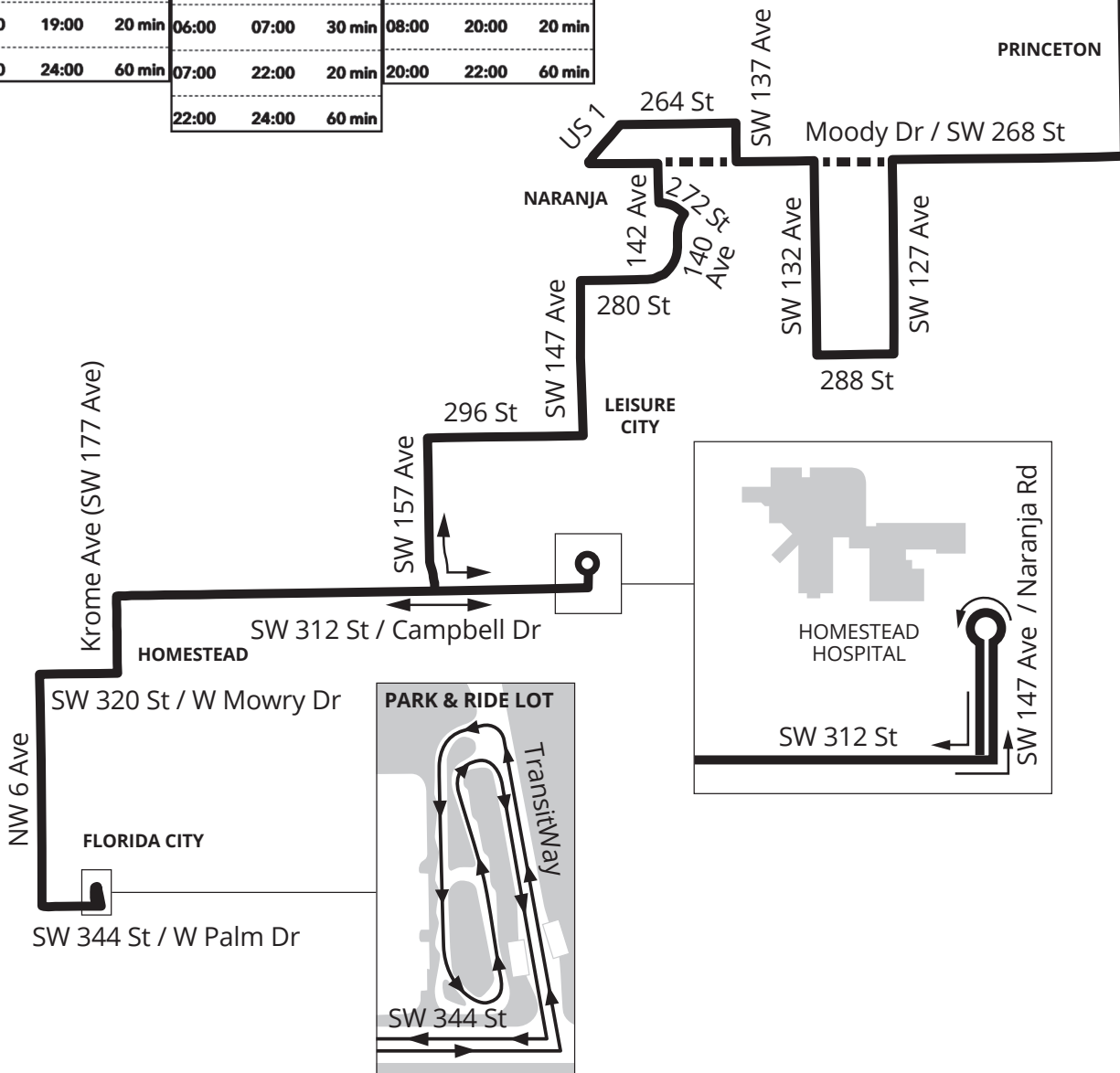
MAP NOT TO SCALE

## FLORIDA CITY-CUTLER BAY

Weekday and weekend service from Cutler Bay to Florida City 344 St. Park and Ride. Route serves Naranja, Homestead, Homestead Hospital, South Dade TransitWay stations at 112 Ave (Target) Park & Ride, 264 St, 312 St, and 344 St Park & Ride.

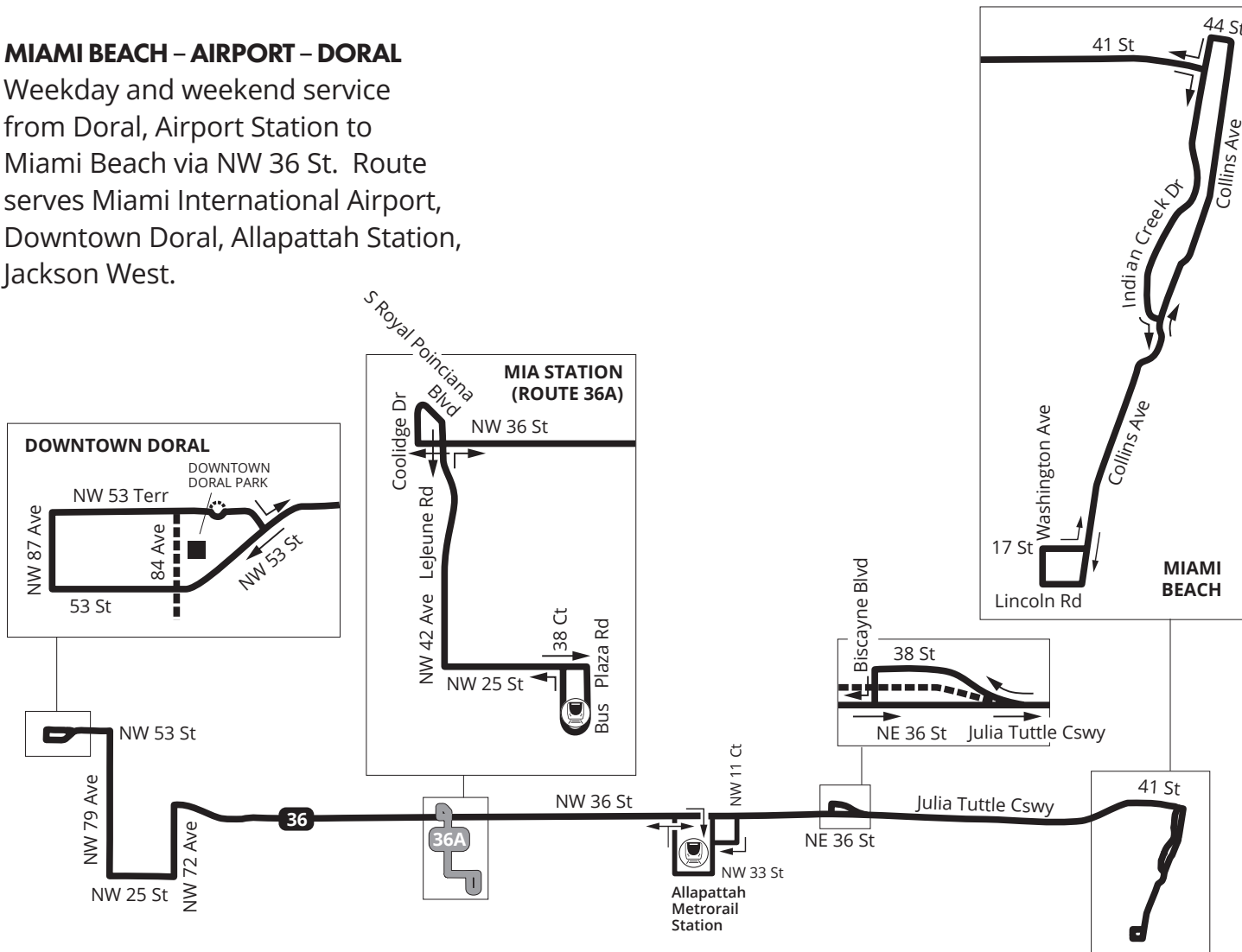


Weekday			Saturday			Sunday		
FROM	TO	EVERY	FROM	TO	EVERY	FROM	TO	EVERY
05:00	06:00	60 min	05:00	06:00	60 min	05:00	08:00	60 min
06:00	19:00	20 min	06:00	07:00	30 min	08:00	20:00	20 min
19:00	24:00	60 min	07:00	22:00	20 min	20:00	22:00	60 min
			22:00	24:00	60 min			



**MIAMI BEACH – AIRPORT – DORAL**

Weekday and weekend service from Doral, Airport Station to Miami Beach via NW 36 St. Route serves Miami International Airport, Downtown Doral, Allapattah Station, Jackson West.



	Weekdays	Weekends
Peak Frequency	15/30	30 Sat 20/40 Sun
Off Peak Frequency	15/30	
Span of Service	4:00 AM to 12:00 AM	5:00 AM to 12:00 AM

**ROUTE 36**

Weekday			Saturday			Sunday		
FROM	TO	EVERY	FROM	TO	EVERY	FROM	TO	EVERY
04:00	06:00	60 min	05:00	07:00	60 min	06:00	08:00	60 min
06:00	22:00	30 min	07:00	22:00	30 min	08:00	20:00	40 min
22:00	24:00	60 min	22:00	24:00	60 min			

**ROUTE 36A**

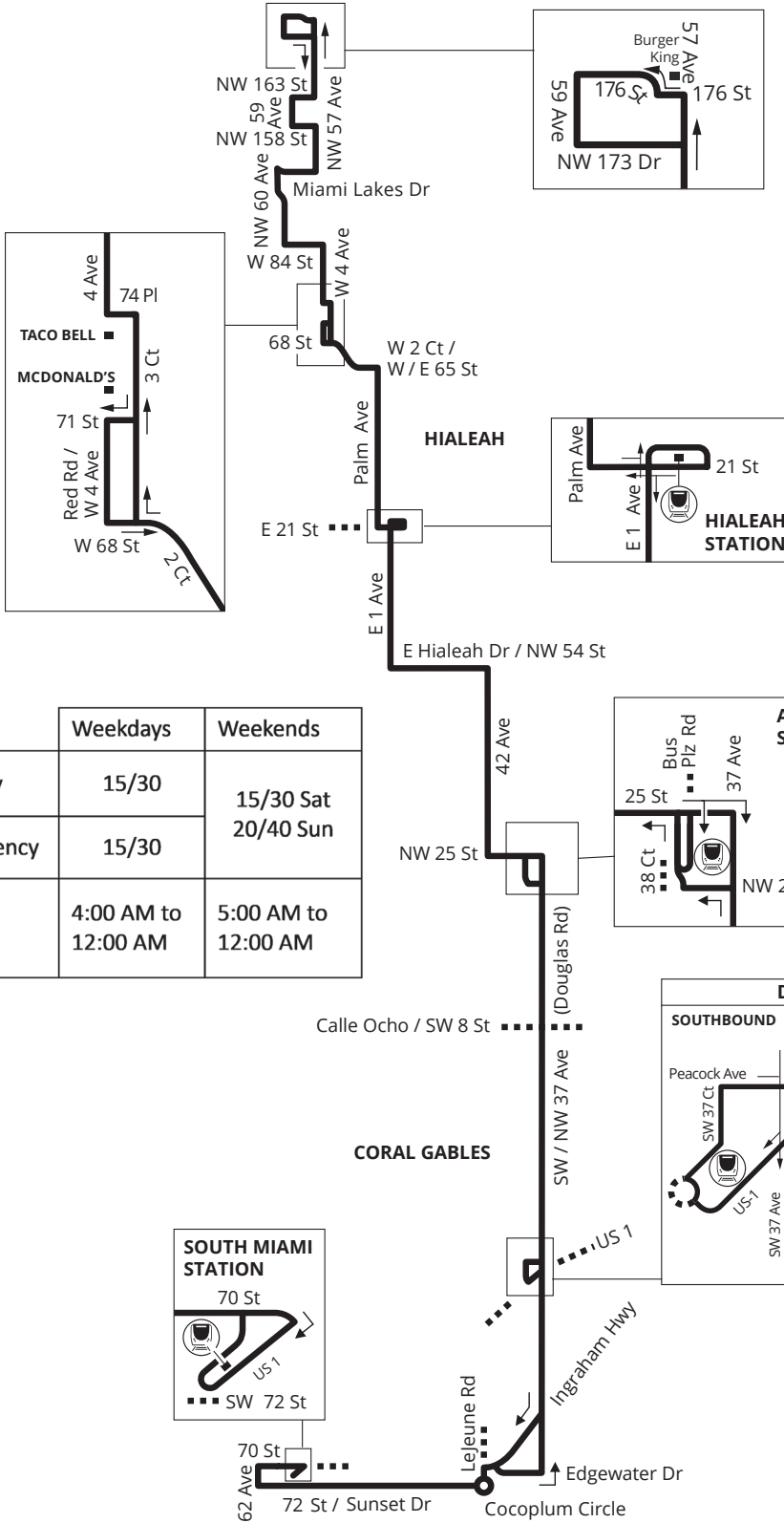
Weekday			Saturday			Sunday		
FROM	TO	EVERY	FROM	TO	EVERY	FROM	TO	EVERY
04:00	06:00	60 min	05:00	07:00	60 min	05:00	08:00	60 min
06:00	22:00	30 min	07:00	22:00	30 min	08:00	20:00	40 min
22:00	24:00	60 min	22:00	24:00	60 min	20:00	24:00	60 min



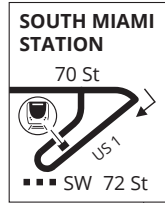
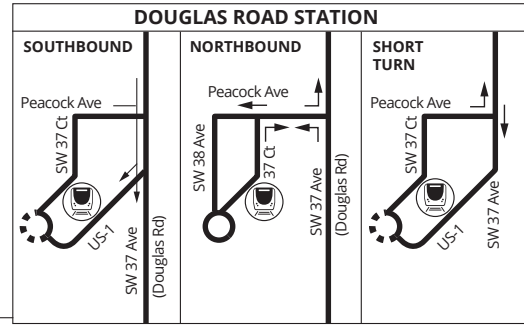
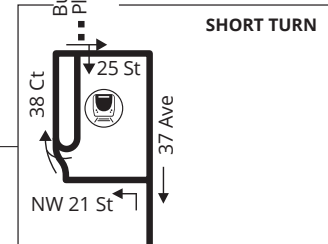
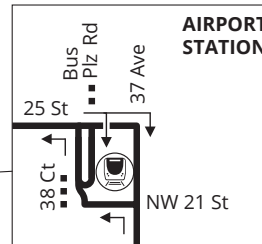
MAP NOT TO SCALE

## MIAMI LAKES – SOUTH MIAMI VIA PALM/37 AVE

Weekday and weekend service from Red Rd. Transit Hub to South Miami Station via Miami Lakes, Hialeah, Coral Gables. Route serves Hialeah, Airport, and Douglas Rd. Stations.



	Weekdays	Weekends
Peak Frequency	15/30	15/30 Sat 20/40 Sun
Off Peak Frequency	15/30	
Span of Service	4:00 AM to 12:00 AM	5:00 AM to 12:00 AM



### MIAMI LAKES – SOUTH MIAMI STATION

Weekday			Saturday			Sunday		
FROM	TO	EVERY	FROM	TO	EVERY	FROM	TO	EVERY
04:00	06:00	60 min	05:00	07:00	60 min	06:00	08:00	60 min
06:00	22:00	30 min	07:00	22:00	30 min	08:00	20:00	40 min
22:00	24:00	60 min	22:00	24:00	60 min			

### AIRPORT STATION – DOUGLAS ROAD STATION

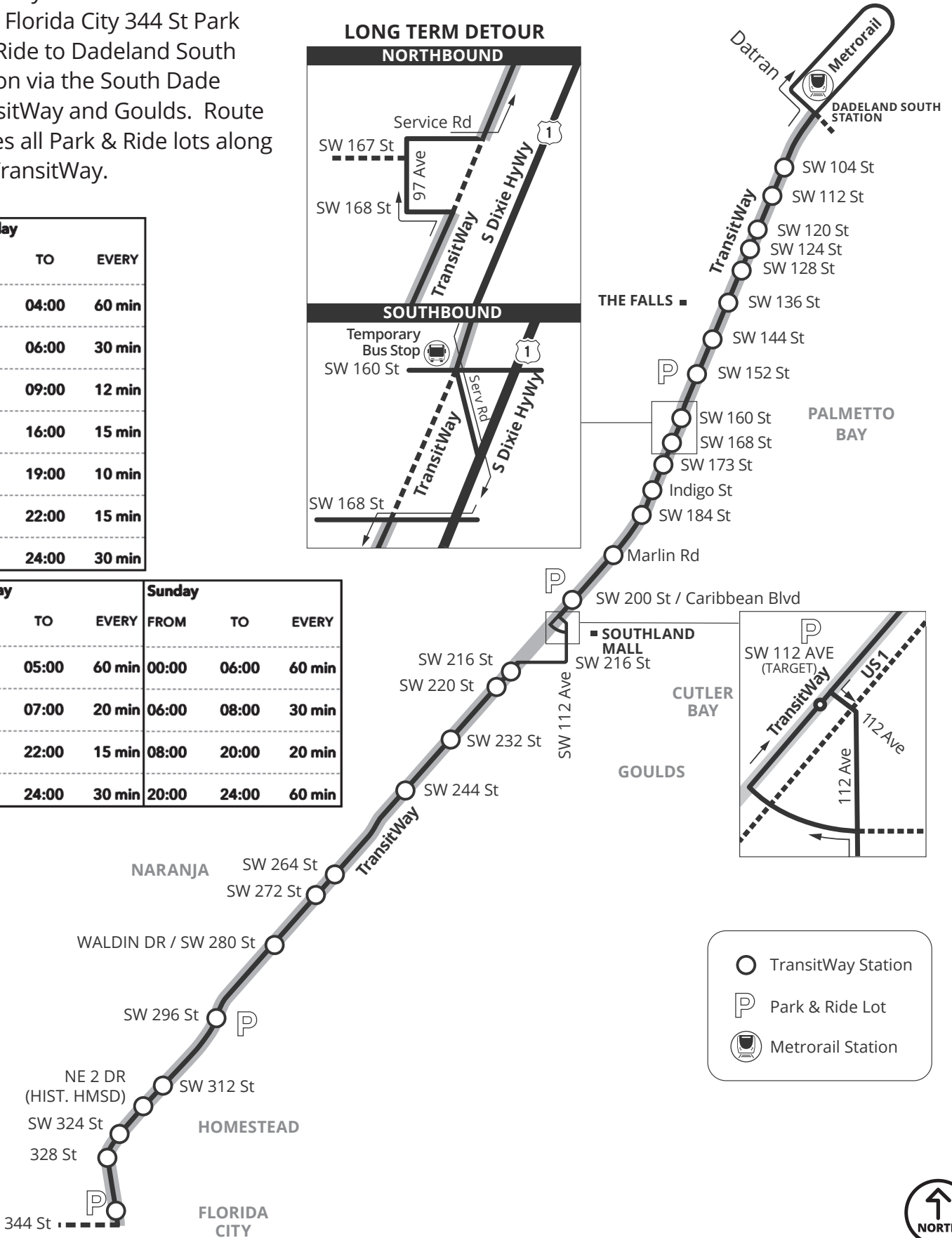
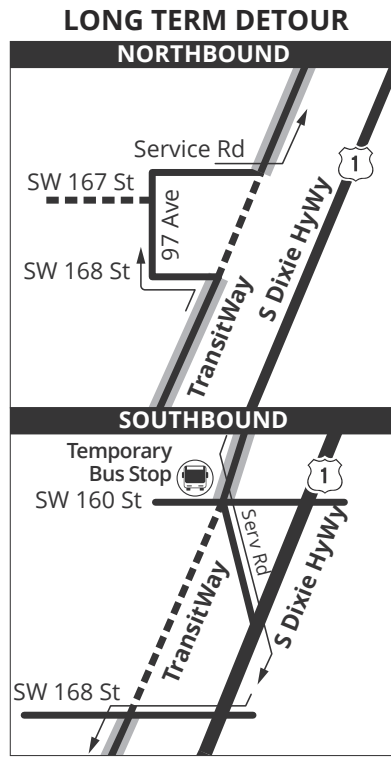
Weekday			Saturday			Sunday		
FROM	TO	EVERY	FROM	TO	EVERY	FROM	TO	EVERY
04:00	06:00	60 min	05:00	07:00	60 min	05:00	08:00	60 min
06:00	22:00	30 min	07:00	22:00	30 min	08:00	20:00	40 min
22:00	24:00	60 min	22:00	24:00	60 min	20:00	24:00	60 min

## FLORIDA CITY – DADELAND SOUTH

Weekday and weekend service from Florida City 344 St Park and Ride to Dadeland South Station via the South Dade TransitWay and Goulds. Route serves all Park & Ride lots along the TransitWay.

Weekday		
FROM	TO	EVERY
00:00	04:00	60 min
04:00	06:00	30 min
06:00	09:00	12 min
09:00	16:00	15 min
16:00	19:00	10 min
19:00	22:00	15 min
22:00	24:00	30 min

Saturday			Sunday		
FROM	TO	EVERY	FROM	TO	EVERY
00:00	05:00	60 min	00:00	06:00	60 min
05:00	07:00	20 min	06:00	08:00	30 min
07:00	22:00	15 min	08:00	20:00	20 min
22:00	24:00	30 min	20:00	24:00	60 min



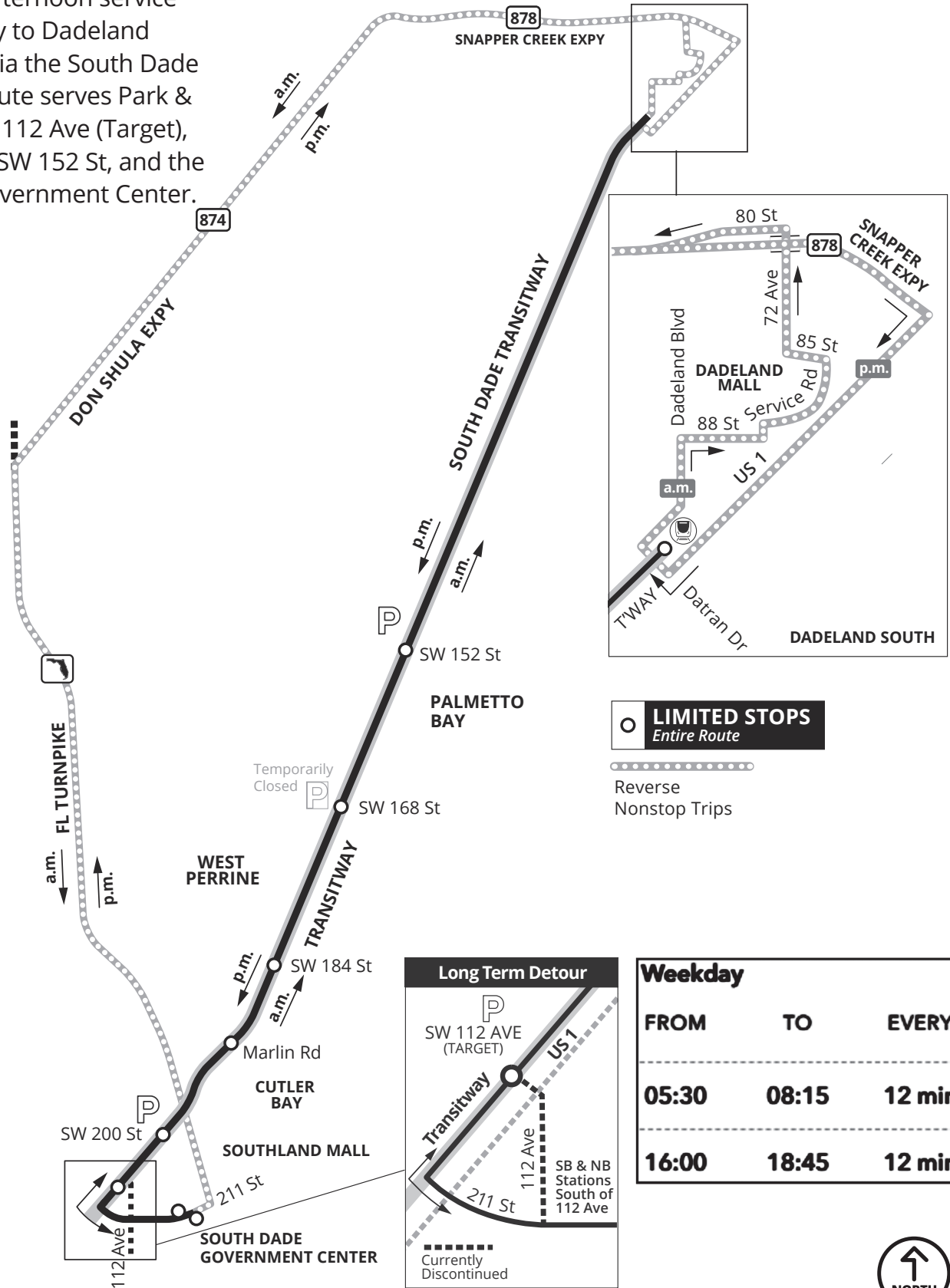
- TransitWay Station
- Park & Ride Lot
- Metrorail Station



# TRANSITWAY EXPRESS 39

## EXPRESS: SOUTH DADE GOVT CENTER – DADELAND SOUTH

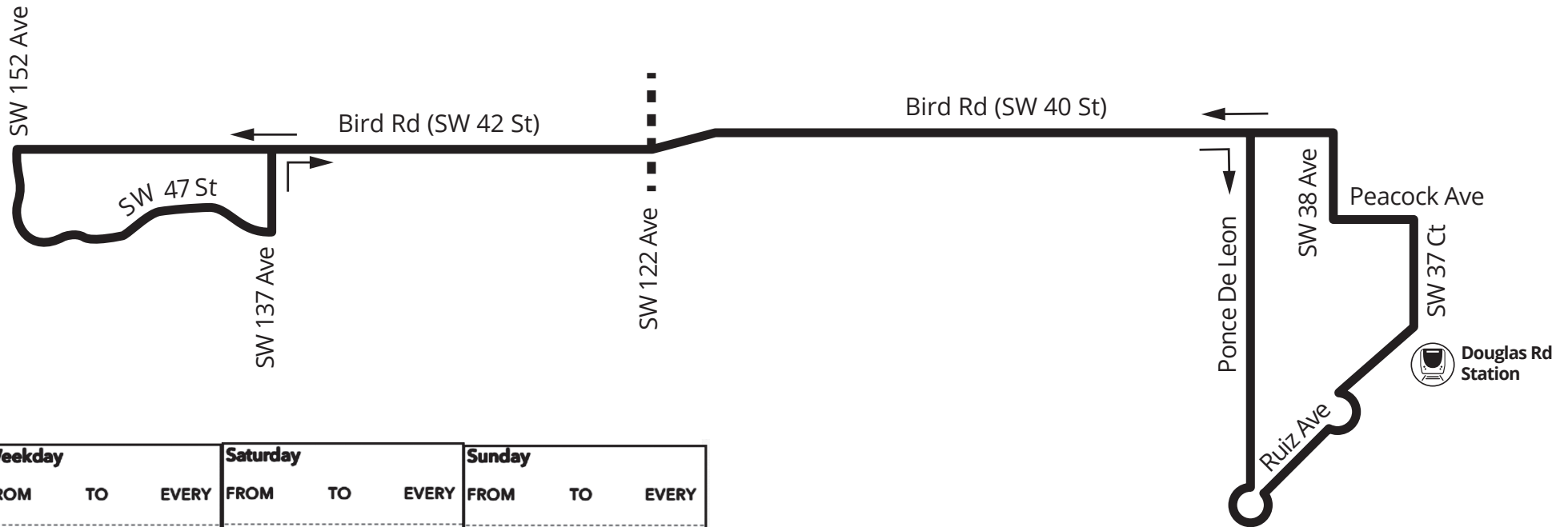
Limited-stop Express weekday morning and afternoon service from Cutler Bay to Dadeland South Station via the South Dade TransitWay. Route serves Park & Ride lots at SW 112 Ave (Target), SW 168 St and SW 152 St, and the South Dade Government Center.



MAP NOT TO SCALE

**BIRD RD/152 AVE – DOUGLAS RD STATION**

Weekday and weekend service from SW 42 St/152 Ave to Douglas Rd. Station via SW 40 St. Route serves Kendale Lakes, Kendall Hospital, Tropical Park, Coral Gables.



Weekday			Saturday			Sunday		
FROM	TO	EVERY	FROM	TO	EVERY	FROM	TO	EVERY
05:00	06:00	60 min	05:00	07:00	60 min	05:00	08:00	60 min
06:00	19:00	30 min	07:00	22:00	30 min	08:00	20:00	30 min
19:00	22:00	60 min	22:00	24:00	60 min	20:00	22:00	60 min

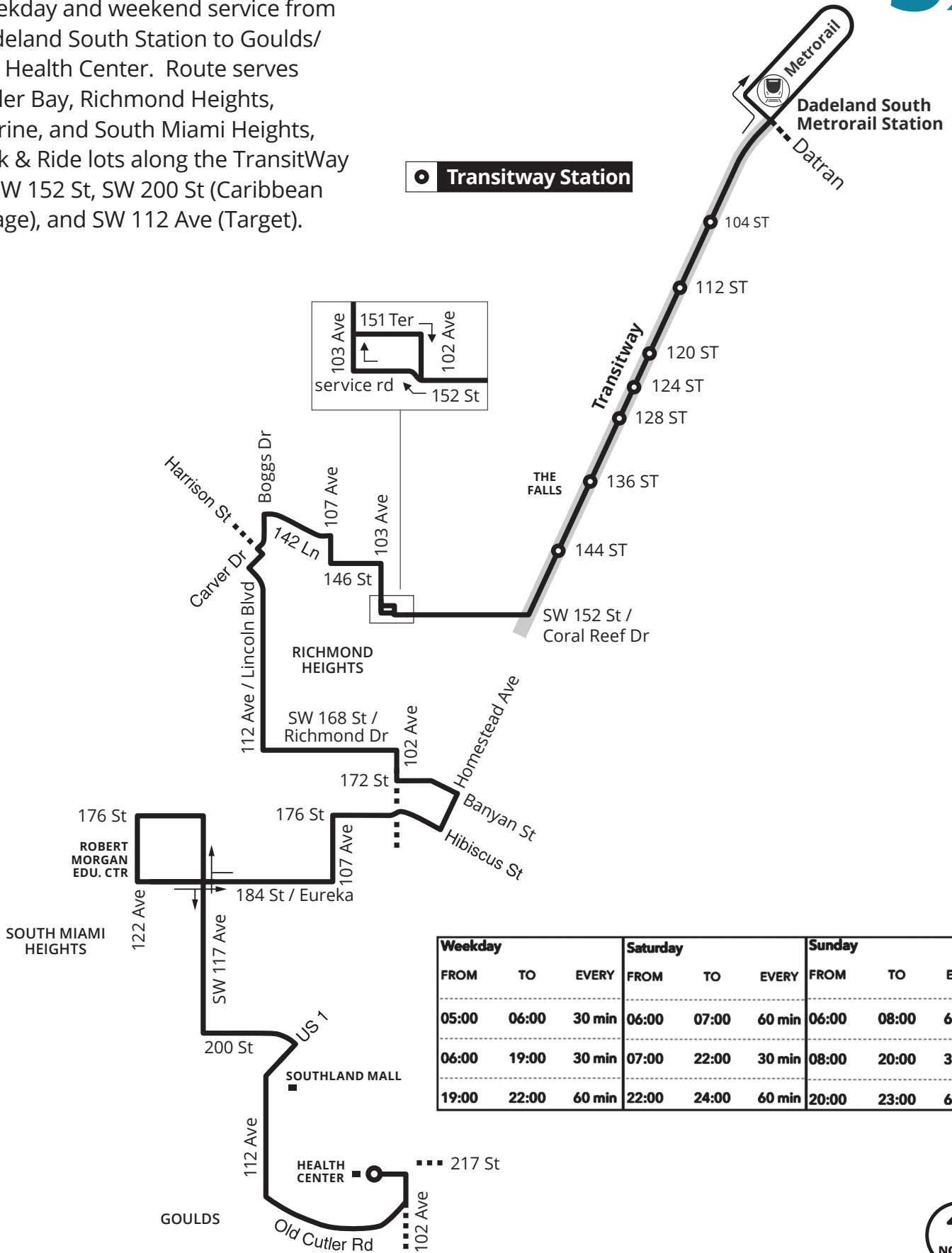


MAP NOT TO SCALE



**GOULDS – DADELAND SOUTH STATION**

Weekday and weekend service from Dadeland South Station to Goulds/CHI Health Center. Route serves Cutler Bay, Richmond Heights, Perrine, and South Miami Heights, Park & Ride lots along the TransitWay at SW 152 St, SW 200 St (Caribbean Village), and SW 112 Ave (Target).



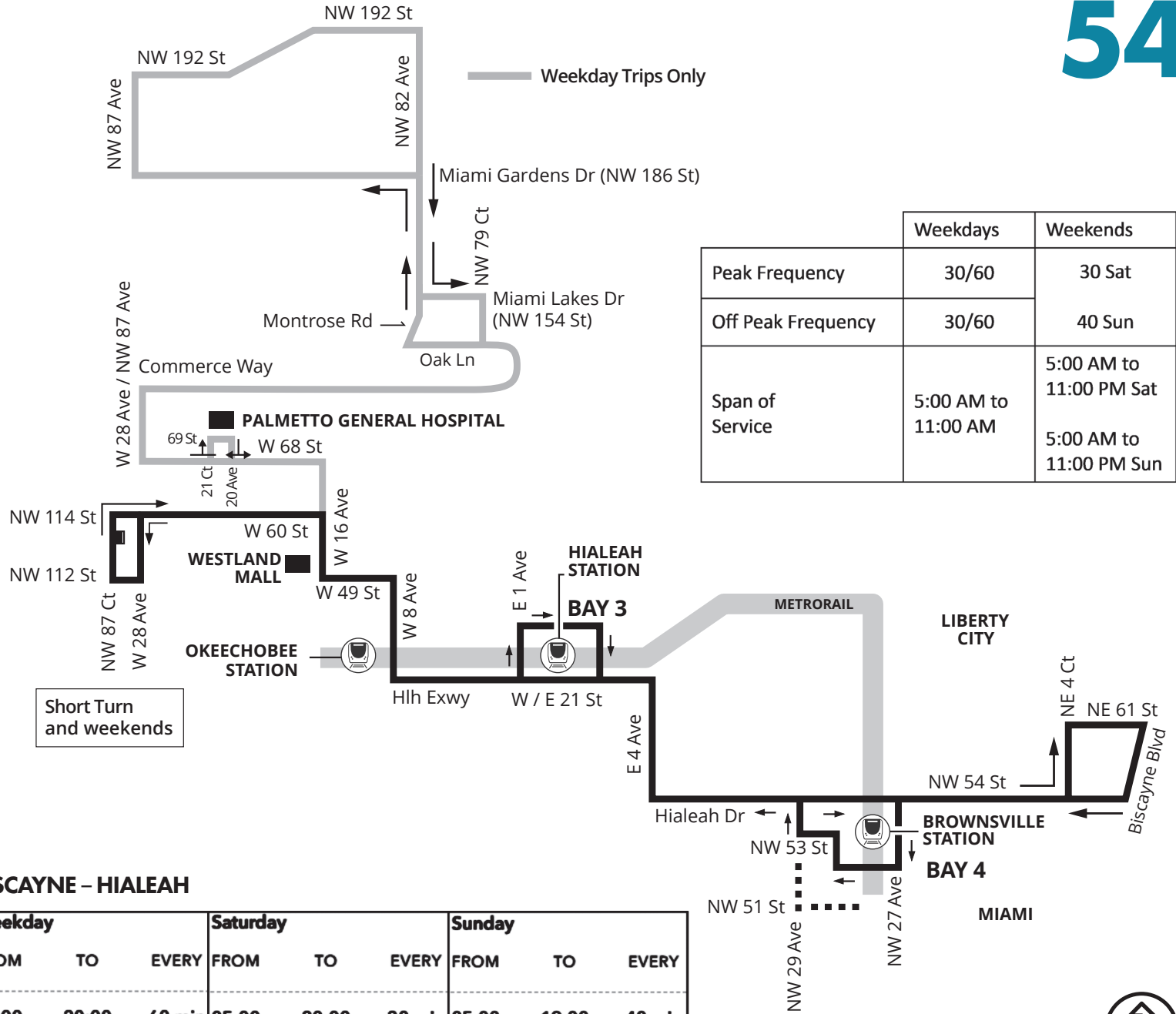
Weekday			Saturday			Sunday		
FROM	TO	EVERY	FROM	TO	EVERY	FROM	TO	EVERY
05:00	06:00	30 min	06:00	07:00	60 min	06:00	08:00	60 min
06:00	19:00	30 min	07:00	22:00	30 min	08:00	20:00	30 min
19:00	22:00	60 min	22:00	24:00	60 min	20:00	23:00	60 min



MAP NOT TO SCALE

**BISCAYNE BLVD – HIALEAH  
– MIAMI LAKES**

Weekday and weekend service from Hialeah Gardens to Biscayne Blvd via Hialeah and 54 St. Weekday only service to Miami Gardens Dr. via NW 87/82 Ave. Route serves Miami Lakes, Palmetto Hospital, Little Haiti, Hialeah Gardens, Hialeah, Hialeah and Brownsville Stations.



	<b>Weekdays</b>	<b>Weekends</b>
Peak Frequency	30/60	30 Sat
Off Peak Frequency	30/60	40 Sun
Span of Service	5:00 AM to 11:00 AM	5:00 AM to 11:00 PM Sat 5:00 AM to 11:00 PM Sun

**BISCAYNE – MIAMI LAKES**

Weekday		
FROM	TO	EVERY
05:00	07:00	60 min
07:00	10:00	60 min
10:00	15:00	60 min
15:00	20:00	60 min

**BISCAYNE – HIALEAH**

Weekday			Saturday			Sunday		
FROM	TO	EVERY	FROM	TO	EVERY	FROM	TO	EVERY
05:00	20:00	60 min	05:00	20:00	30 min	05:00	19:00	40 min
20:00	23:00	30 min	20:00	23:00	60 min	19:00	23:00	60 min

Short Turn and weekends

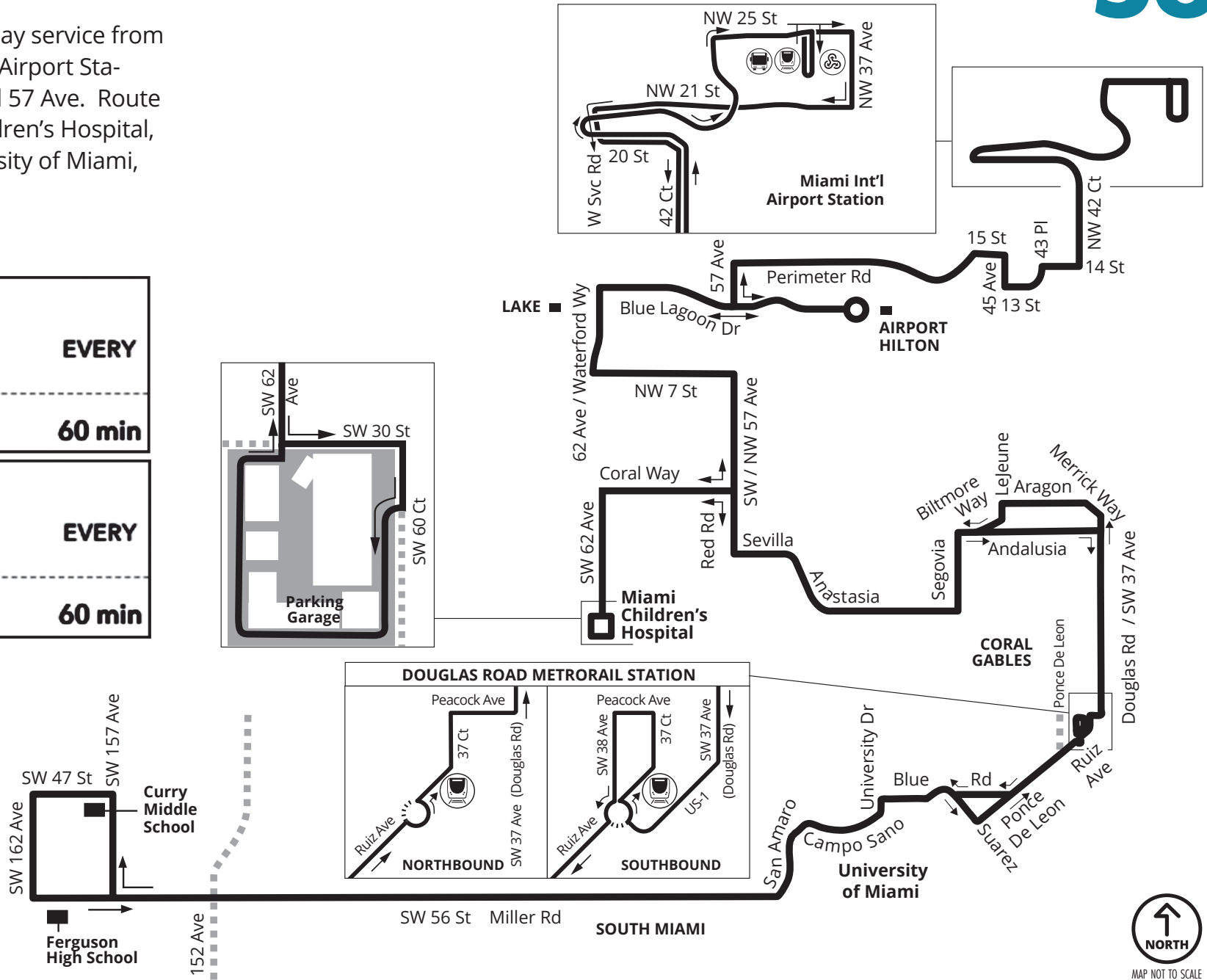


MAP NOT TO SCALE

**AIRPORT – MILLER RD/162 AVE VIA CORAL GABLES**

Weekday and Saturday service from SW 56 St/162 Ave to Airport Station via SW 56 St and 57 Ave. Route serves Nicklaus Children’s Hospital, Coral Gables, University of Miami, Douglas Rd. Station

<b>Weekday</b>		
FROM	TO	EVERY
06:00	20:00	60 min
<b>Saturday</b>		
FROM	TO	EVERY
08:00	20:00	60 min



MAP NOT TO SCALE

**HIALEAH – BISCAYNE BLVD VIA 62 ST**

Weekday and weekend service from Biscayne Blvd. to Hialeah via 62 St.  
Route serves NW 7 Ave Transit Village, Dr. Martin Luther King, Jr. Station.

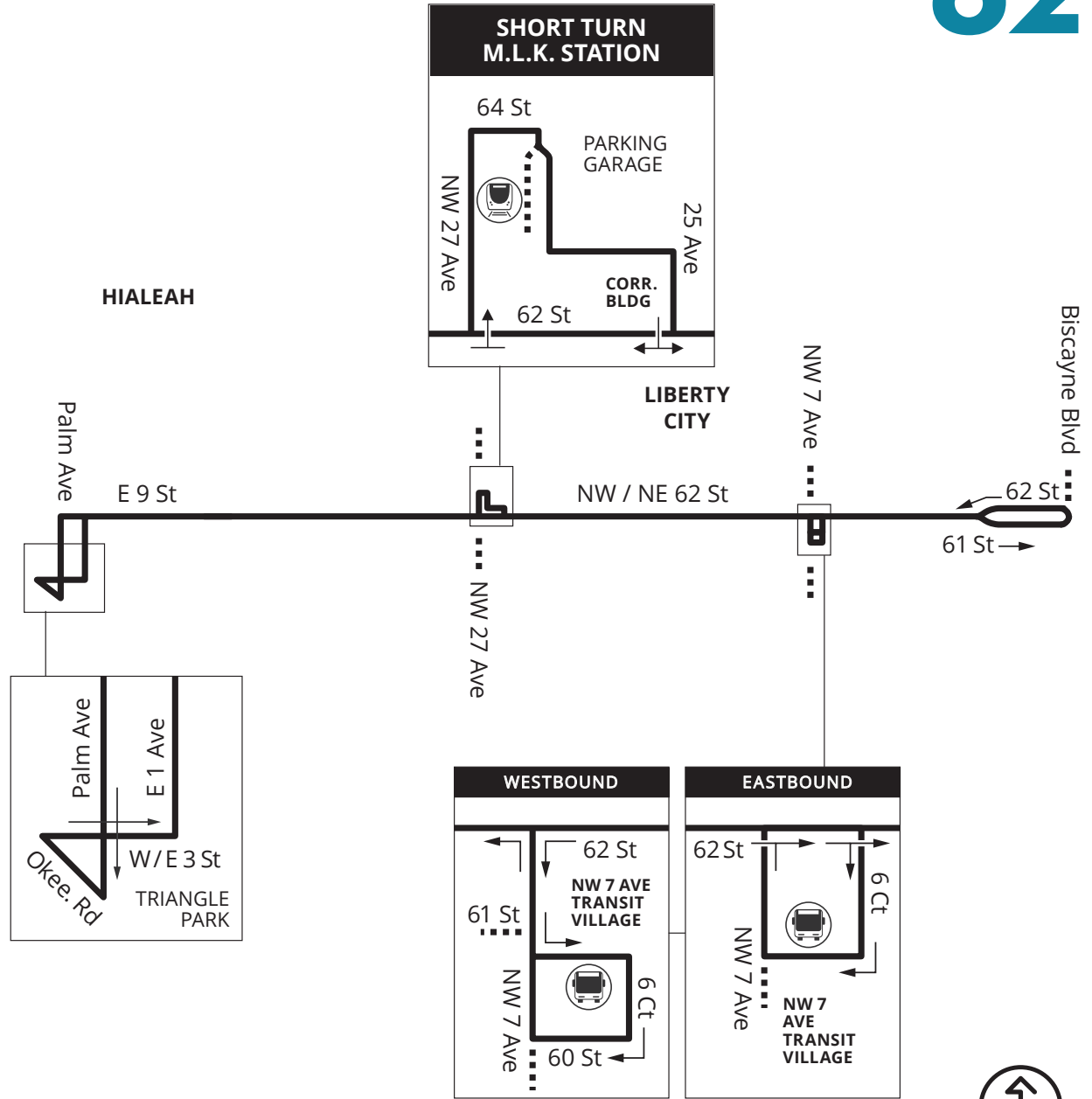
	Weekdays	Weekends
Peak Frequency	15/30	15/30 Sat 20/40 Sun
Off Peak Frequency	15/30	
Span of Service	4:00 AM to 12:00 AM	5:00 AM to 12:00 AM

**HIALEAH – BISCAYNE BLVD**

Weekday			Saturday			Sunday		
FROM	TO	EVERY	FROM	TO	EVERY	FROM	TO	EVERY
04:00	06:00	60 min	05:00	07:00	60 min	06:00	08:00	60 min
06:00	22:00	30 min	07:00	22:00	30 min	08:00	20:00	40 min
22:00	24:00	60 min	22:00	24:00	60 min			

**MLK STATION – BISCAYNE BLVD**

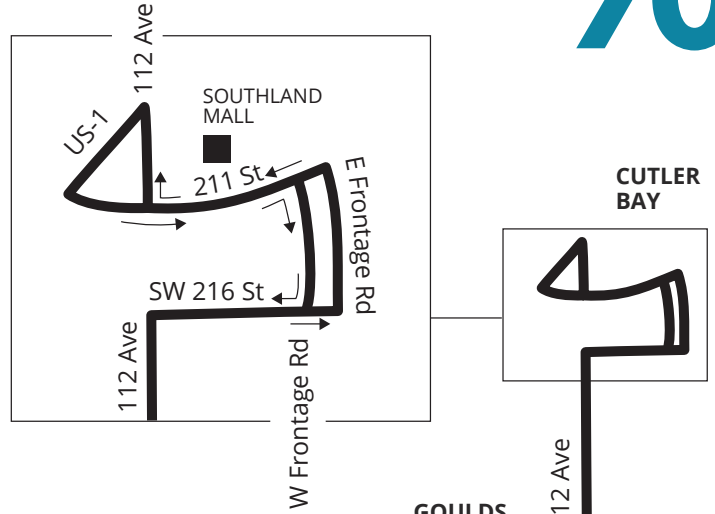
Weekday			Saturday			Sunday		
FROM	TO	EVERY	FROM	TO	EVERY	FROM	TO	EVERY
04:00	06:00	60 min	05:00	07:00	60 min	05:00	08:00	60 min
06:00	22:00	30 min	07:00	22:00	30 min	08:00	20:00	40 min
22:00	24:00	60 min	22:00	24:00	60 min	20:00	24:00	60 min



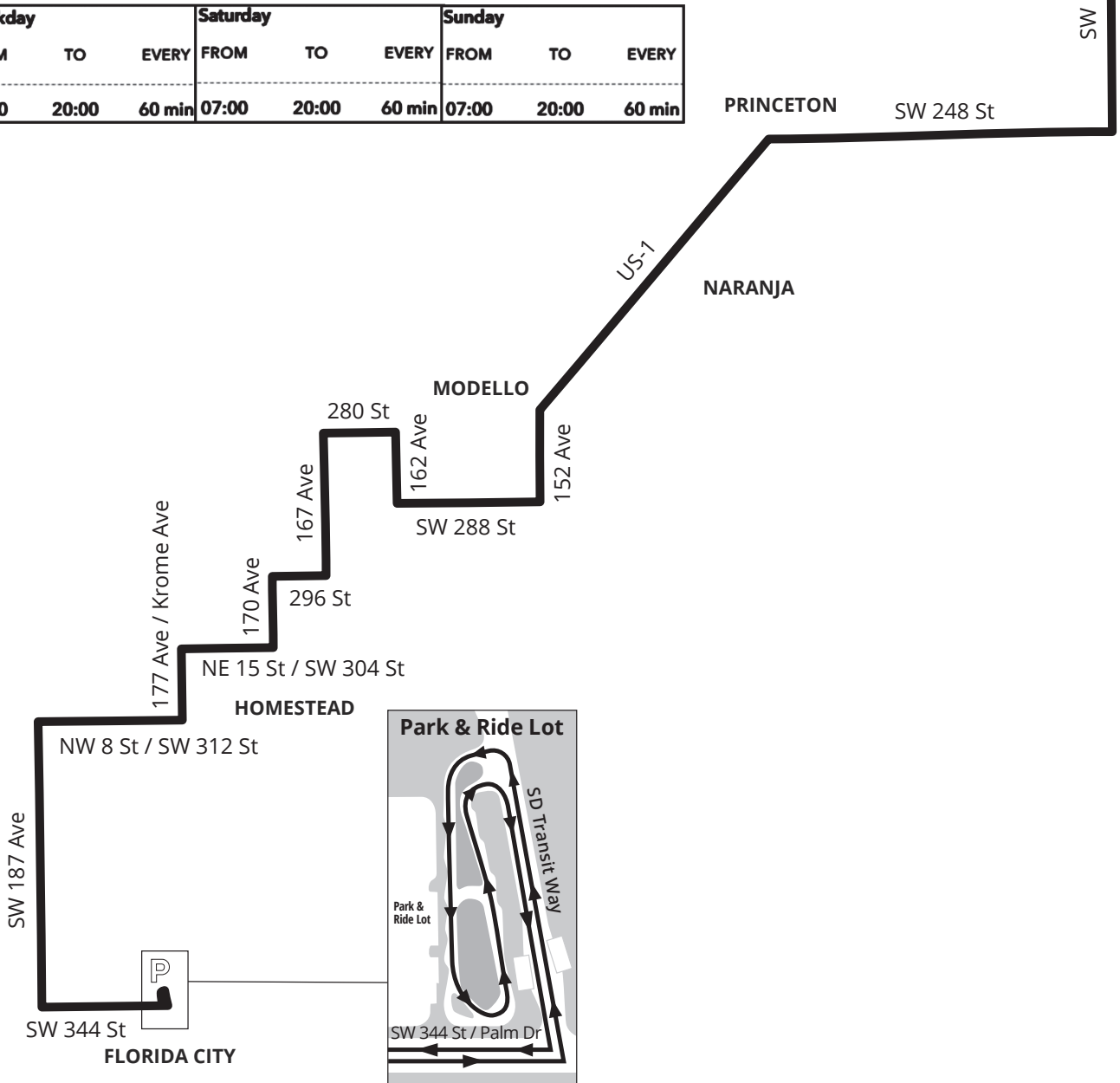
MAP NOT TO SCALE

## FLORIDA CITY – CUTLER BAY

Weekday and weekend service from Cutler Bay to Florida City via Princeton, Naranja, and Homestead. Route serves Southland Mall, South Dade TransitWay stations at 112 Ave (Target) Park & Ride, 264 St, and 344 St Park & Ride.



Weekday			Saturday			Sunday		
FROM	TO	EVERY	FROM	TO	EVERY	FROM	TO	EVERY
06:00	20:00	60 min	07:00	20:00	60 min	07:00	20:00	60 min

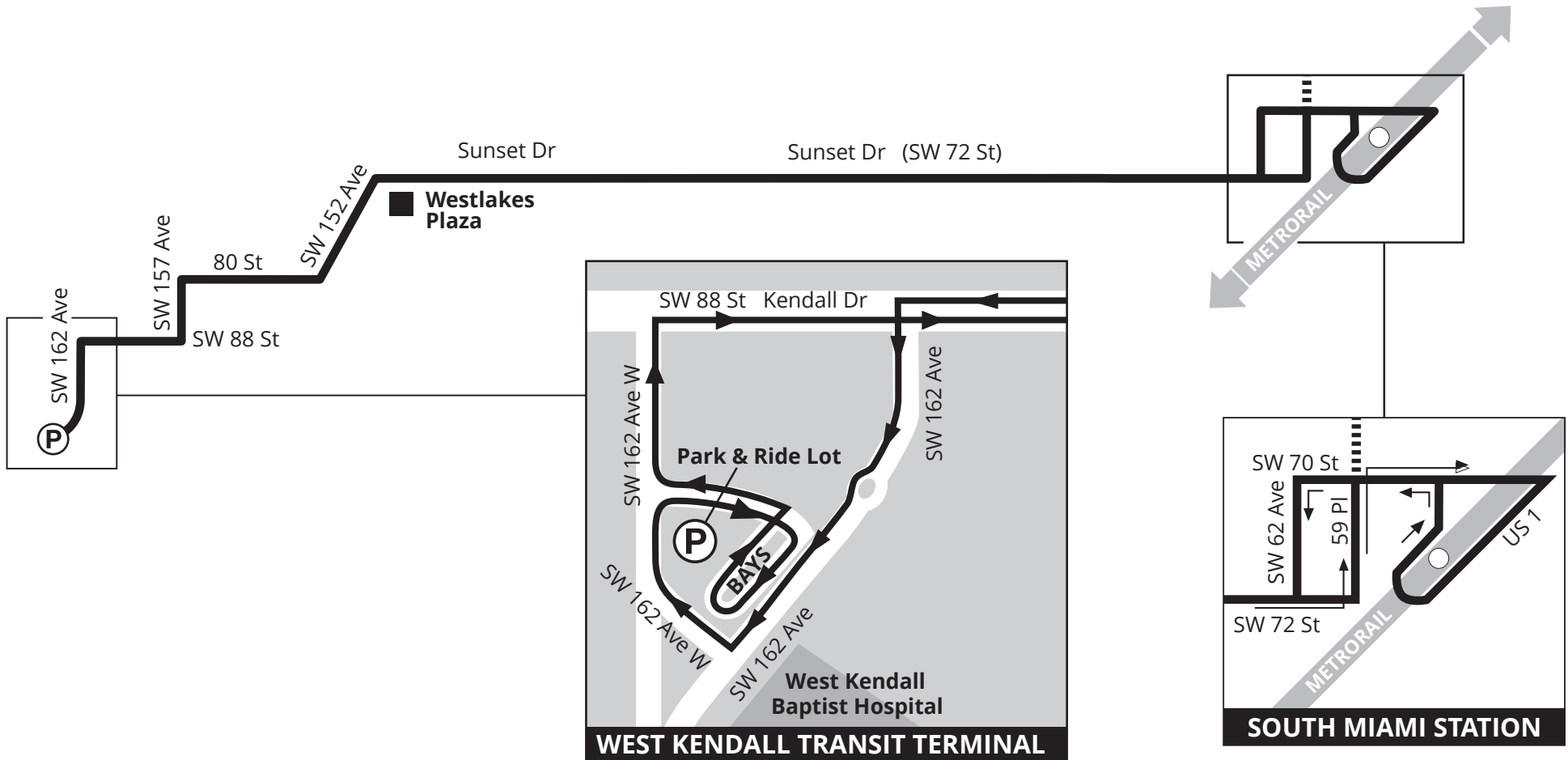


MAP NOT TO SCALE

**SOUTH MIAMI-WEST KENDALL TERMINAL VIA 72 ST**

Weekday and weekend service from South Miami Station to West Kendall Terminal via SW 72 St.  
Route serves Kendale Lakes, South Miami Hospital.

Weekday			Saturday			Sunday		
FROM	TO	EVERY	FROM	TO	EVERY	FROM	TO	EVERY
05:00	06:00	45 min	05:00	07:00	40 min	05:00	08:00	40 min
06:00	19:00	30 min	07:00	19:00	30 min	08:00	19:00	30 min
19:00	22:00	45 min	19:00	22:00	40 min	19:00	22:00	40 min



MAP NOT TO SCALE

## OKEECHOBEE STATION – DADELAND NORTH – SW 152 ST/TRANSITWAY

Weekday and weekend service from Okeechobee Station to Dadeland North Station via 72/67 Ave. Weekday peak only service from Okeechobee Station to SW 152 St/TransitWay via South Miami Station, Pinecrest and Palmetto Bay. Route serves Jackson West Medical Center.

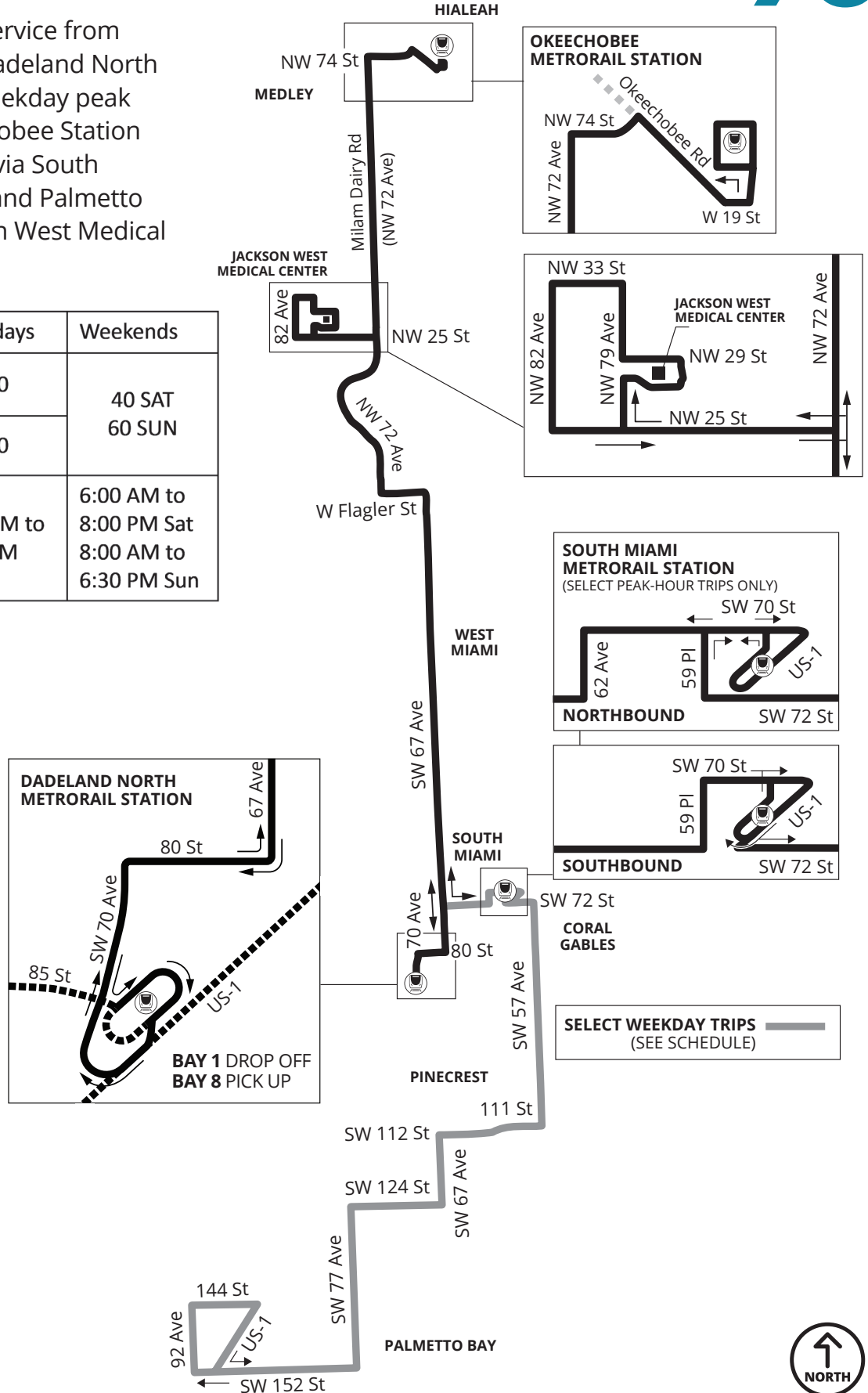
	Weekdays	Weekends
Peak Frequency	40	40 SAT
Off Peak Frequency	40	60 SUN
Span of Service	5:00 AM to 9:00 PM	6:00 AM to 8:00 PM Sat 8:00 AM to 6:30 PM Sun

### DADELAND NORTH - OKEECHOBEE

Weekday		
FROM	TO	EVERY
09:00	16:00	40 min
Saturday		
FROM	TO	EVERY
06:00	20:00	40 min
Sunday		
FROM	TO	EVERY
08:00	18:30	60 min

### 152 ST/TRANSITWAY-OKEECHOBEE

Weekday		
FROM	TO	EVERY
05:00	09:00	40 min
16:00	21:00	40 min



MAP NOT TO SCALE

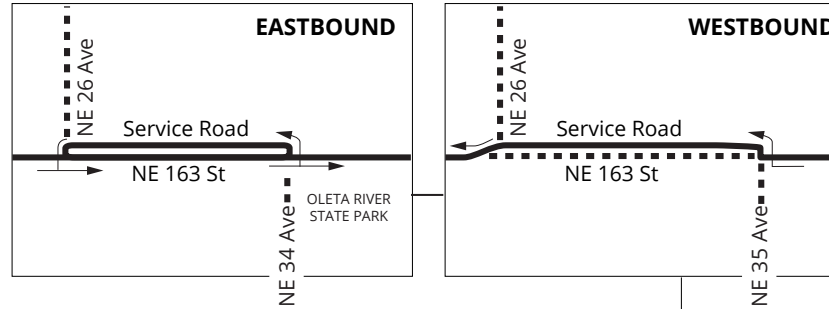
**MIAMI LAKES – FIU BISCAYNE – HAULOVER**

Weekday and weekend service from Red Rd. Transit Hub to FIU Biscayne and Haulover via 175 St and 167/163 St. Weekday only service to Miami Lakes. Route serves 163rd St Mall, Golden Glades Park and Ride, Haulover.

Weekday		
FROM	TO	EVERY
05:00	06:00	60 min
06:00	19:00	30 min
19:00	22:00	60 min

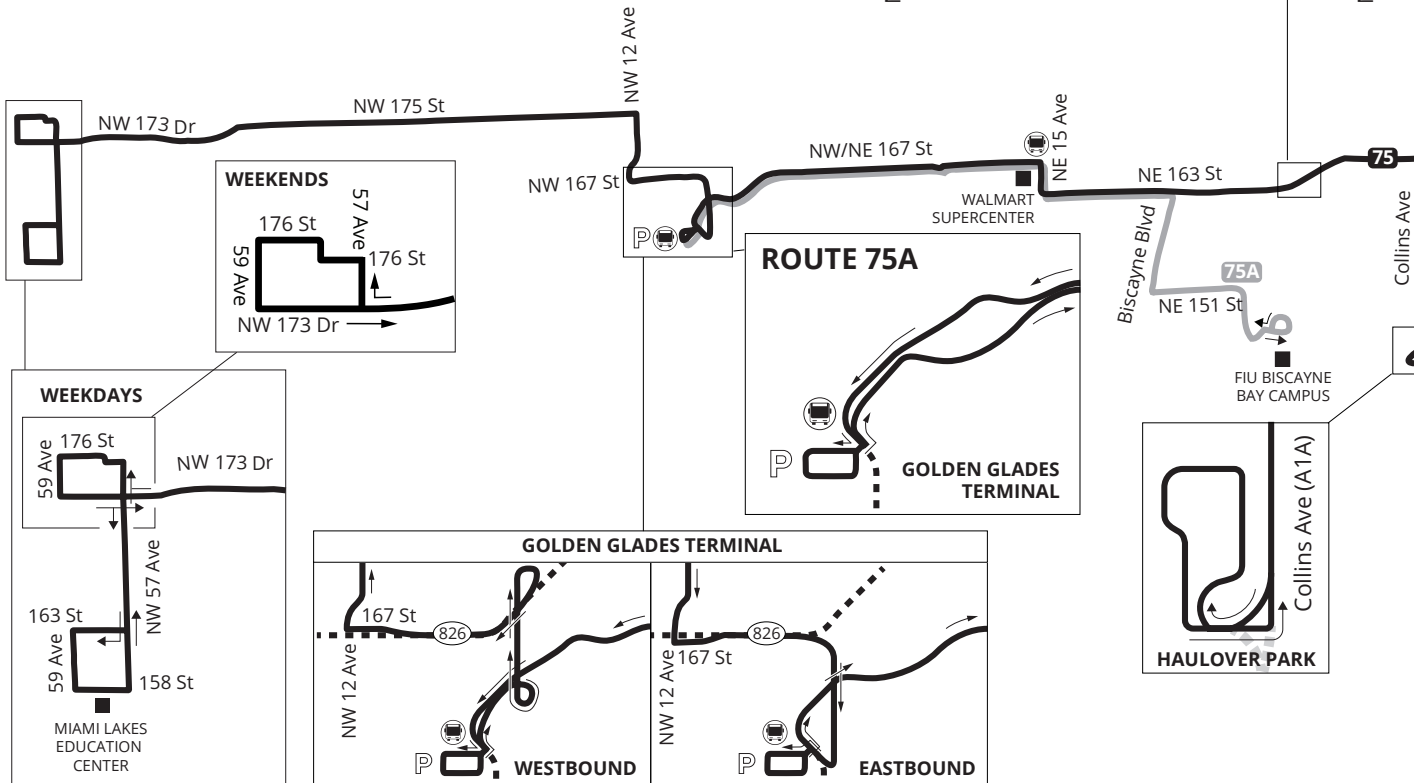
Saturday			Sunday		
FROM	TO	EVERY	FROM	TO	EVERY
05:00	07:00	60 min	05:00	08:00	60 min
07:00	22:00	30 min	08:00	20:00	30 min
22:00	24:00	60 min	20:00	22:00	60 min

	Weekdays	Weekends
Peak Frequency	15/30	15/30 Sat
Off Peak Frequency	15/30	15/30 Sun
Span of Service	5:00 AM to 10:00 PM	5:00 AM to 12:00 AM Sat 5:00 AM to 10:00 PM Sun



**75A**

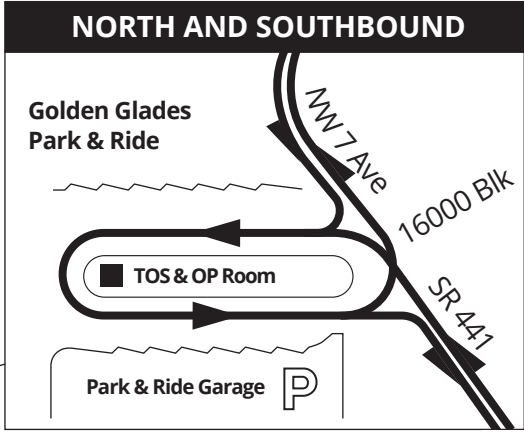
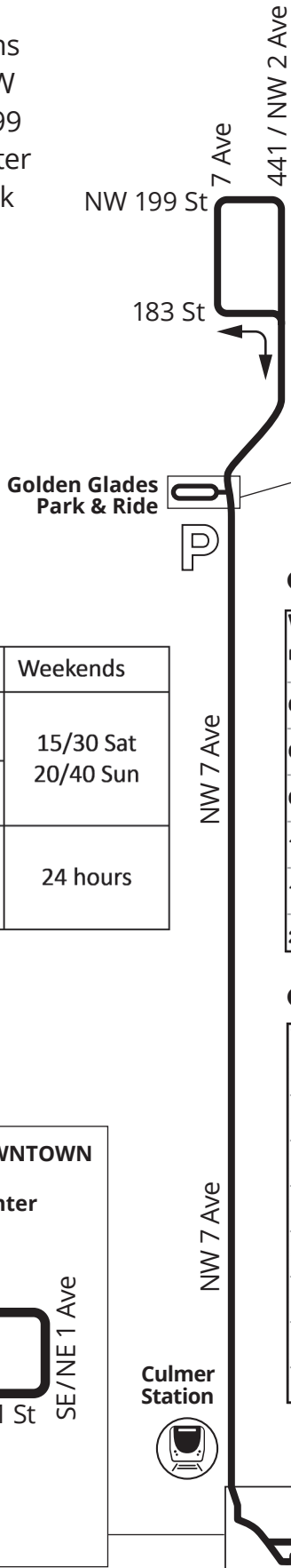
Weekday		
FROM	TO	EVERY
05:00	06:00	60 min
06:00	19:00	30 min
19:00	22:00	60 min
Saturday		
FROM	TO	EVERY
05:00	07:00	60 min
07:00	22:00	30 min
22:00	24:00	60 min
Sunday		
FROM	TO	EVERY
05:00	08:00	60 min
08:00	20:00	30 min
20:00	22:00	60 min





**NORWOOD – DOWNTOWN  
VIA NW 7 AVE**

Weekday and weekend service from Miami Gardens to Downtown Miami via NW 7 Ave. Route serves NW 199 St/7 Ave, Government Center Station, Golden Glades Park & Ride, NW 7 Ave Transit Village, Culmer Station.



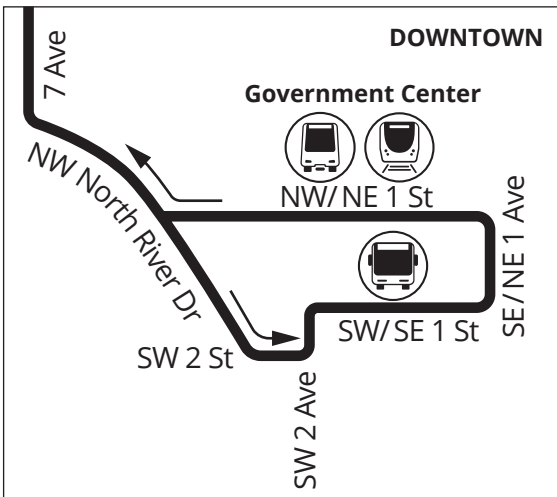
	Weekdays	Weekends
Peak Frequency	10/20	15/30 Sat 20/40 Sun
Off Peak Frequency	15/30	
Span of Service	24 hours	24 hours

**CLOCKWISE TRIPS NORTH OF NW 183 ST**

Weekday			Saturday			Sunday		
FROM	TO	EVERY	FROM	TO	EVERY	FROM	TO	EVERY
04:00	06:00	60 min	05:00	07:00	60 min	06:00	08:00	60 min
06:00	09:00	20 min	07:00	22:00	30 min	08:00	20:00	40 min
09:00	16:00	30 min	22:00	24:00	60 min			
16:00	19:00	20 min						
19:00	22:00	30 min						
22:00	24:00	60 min						

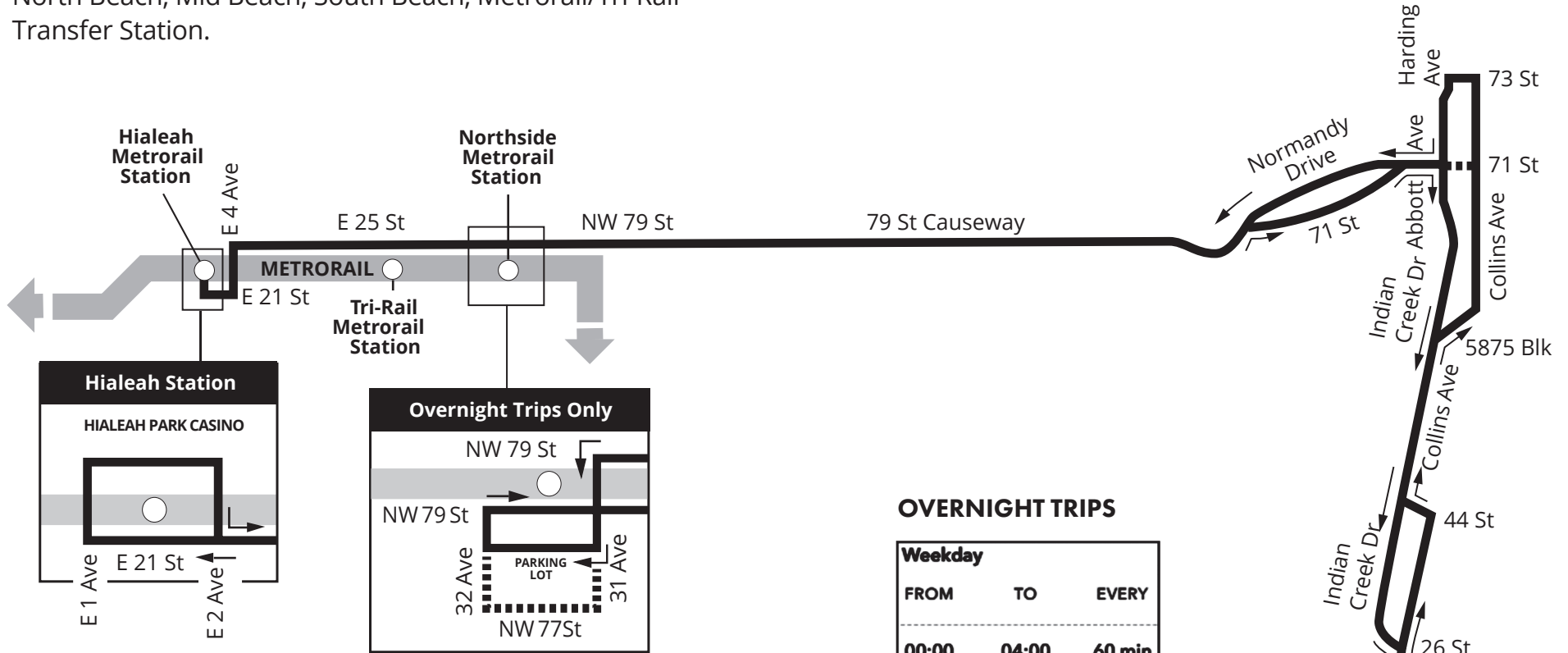
**COUNTERCLOCKWISE TRIPS NORTH OF NW 183 ST**

Weekday			Saturday			Sunday		
FROM	TO	EVERY	FROM	TO	EVERY	FROM	TO	EVERY
00:00	04:00	60 min	00:00	05:00	60 min	00:00	05:00	60 min
04:00	06:00	60 min	05:00	07:00	60 min	05:00	08:00	60 min
06:00	09:00	20 min	07:00	22:00	30 min	08:00	20:00	40 min
09:00	16:00	30 min	22:00	24:00	60 min			
16:00	19:00	20 min						
19:00	22:00	30 min						
22:00	24:00	60 min						



**HIALEAH STATION TO MIAMI BEACH BEACH VIA 79<sup>TH</sup> ST**

Weekday and weekend service from Hialeah Station to Miami Beach via 79 St. Route serves Northside Station, North Beach, Mid Beach, South Beach, Metrorail/Tri-Rail Transfer Station.



Weekday			Saturday			Sunday		
FROM	TO	EVERY	FROM	TO	EVERY	FROM	TO	EVERY
04:00	06:00	30 min	05:00	07:00	30 min	05:00	08:00	30 min
06:00	22:00	15 min	07:00	22:00	15 min	08:00	20:00	20 min
22:00	24:00	30 min	22:00	24:00	30 min	20:00	24:00	60 min

**OVERNIGHT TRIPS**

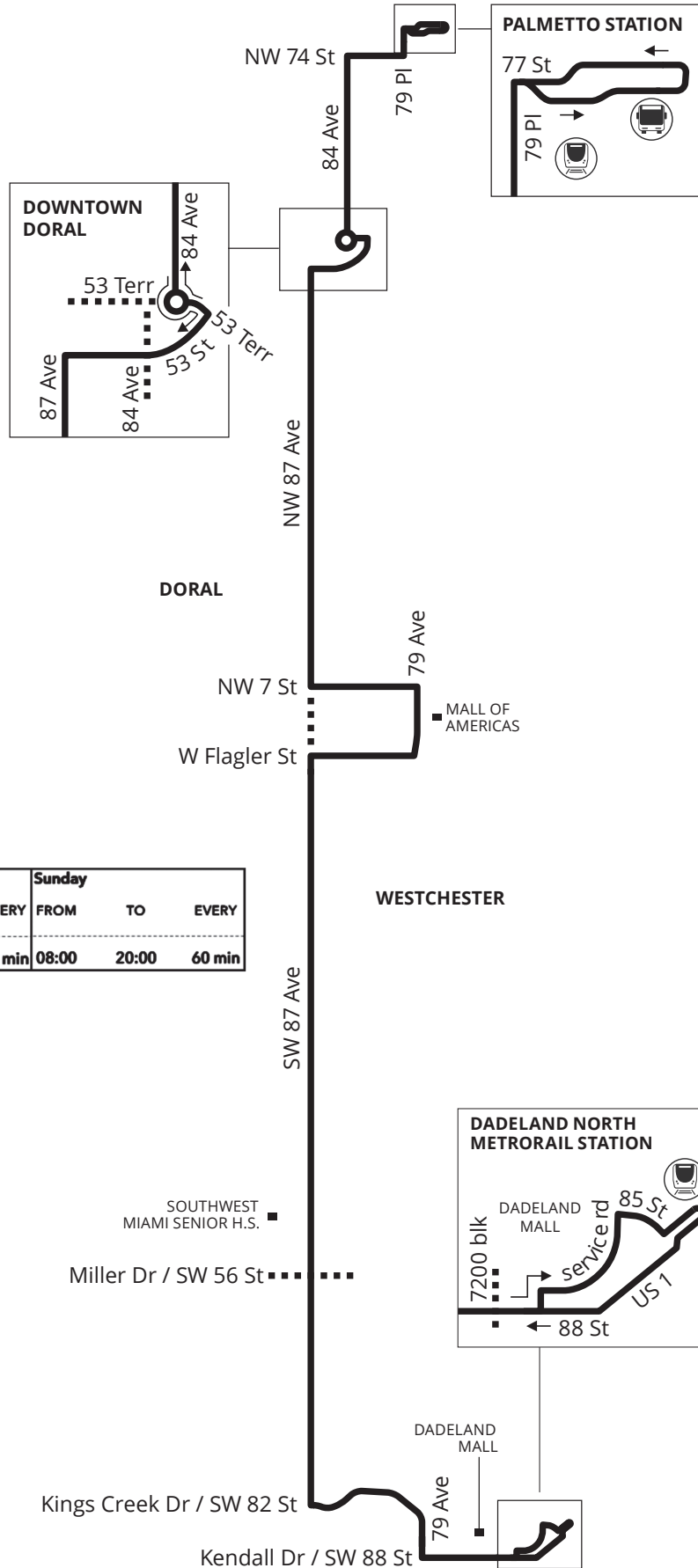
Weekday		
FROM	TO	EVERY
00:00	04:00	60 min
Saturday		
FROM	TO	EVERY
00:00	05:00	60 min
Sunday		
FROM	TO	EVERY
00:00	05:00	60 min



MAP NOT TO SCALE

## PALMETTO STATION – DORAL – DADELAND VIA 87 AVE

Weekday and weekend service from Palmetto Station to Dadeland North Station. Route serves, Medley, Doral, Kendall.



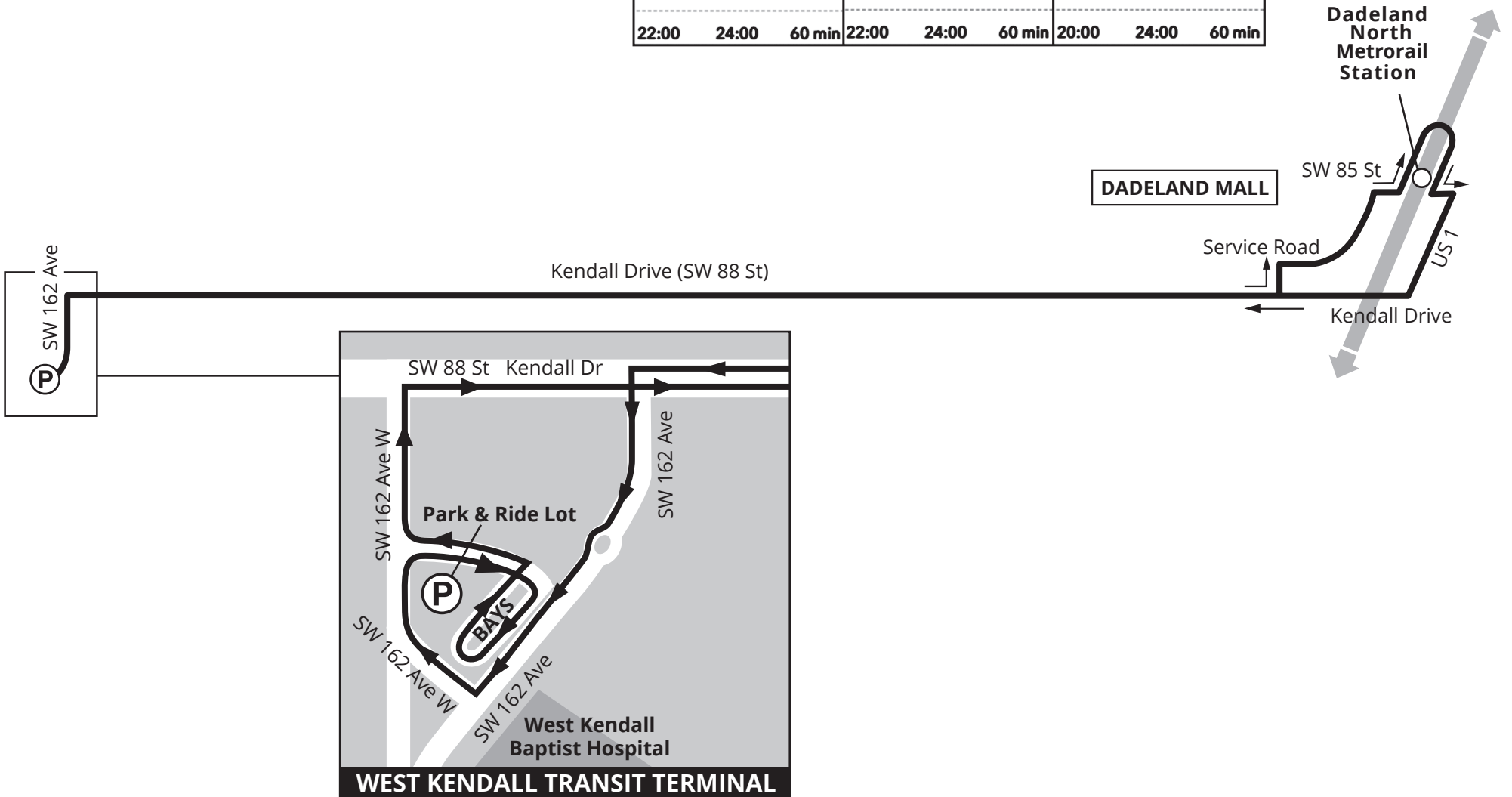
Weekday			Saturday			Sunday		
FROM	TO	EVERY	FROM	TO	EVERY	FROM	TO	EVERY
05:00	06:00	60 min	07:00	20:00	30 min	08:00	20:00	60 min
06:00	19:00	30 min						
19:00	22:00	60 min						



**WEST KENDALL TERMINAL TO DADELAND NORTH**

Weekday and weekend service from West Kendall Terminal to Dadeland North Station. Route serves SW 127 Ave Park & Ride, Baptist Hospital.

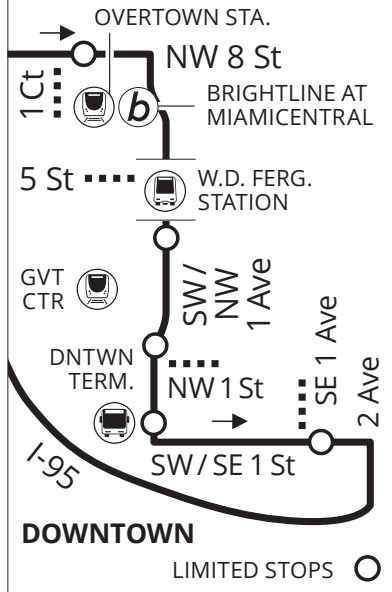
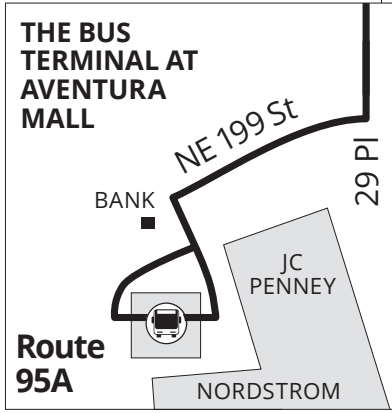
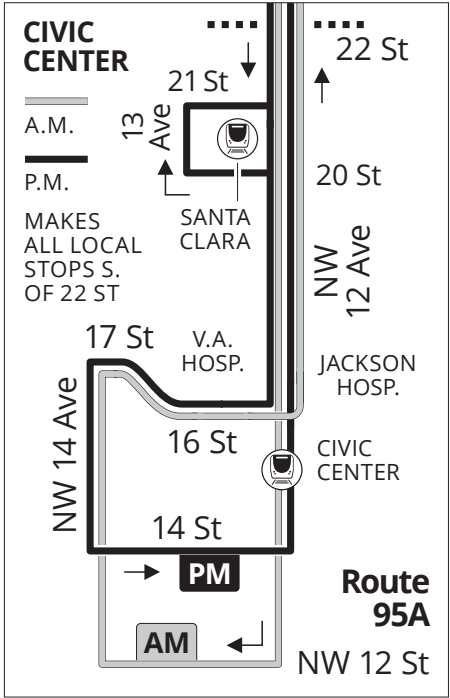
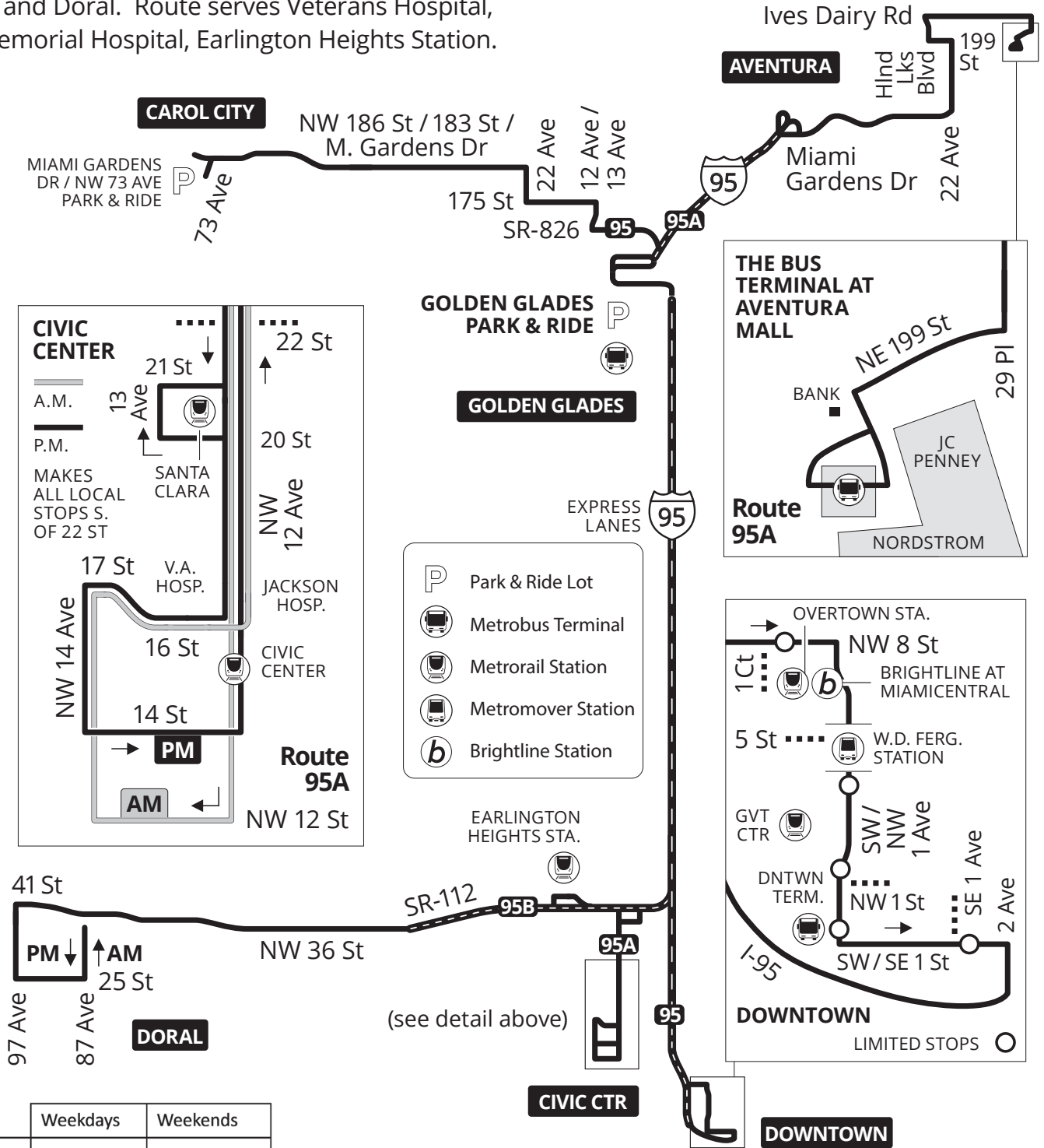
Weekday			Saturday			Sunday		
FROM	TO	EVERY	FROM	TO	EVERY	FROM	TO	EVERY
05:00	06:00	60 min	05:00	07:00	30 min	05:00	08:00	30 min
06:00	22:00	30 min	07:00	22:00	30 min	08:00	20:00	30 min
22:00	24:00	60 min	22:00	24:00	60 min	20:00	24:00	60 min



# GOLDEN GLADES EXPRESS 95

## 95/95A/95B – I-95 GOLDEN GLADES EXPRESS

Weekday peak service from Golden Glades to Downtown Miami and Civic Center with come trips serving Aventura Carol City, and Doral. Route serves Veterans Hospital, Jackson Memorial Hospital, Earlington Heights Station.



- Park & Ride Lot
- Metrobus Terminal
- Metrorail Station
- Metromover Station
- Brightline Station

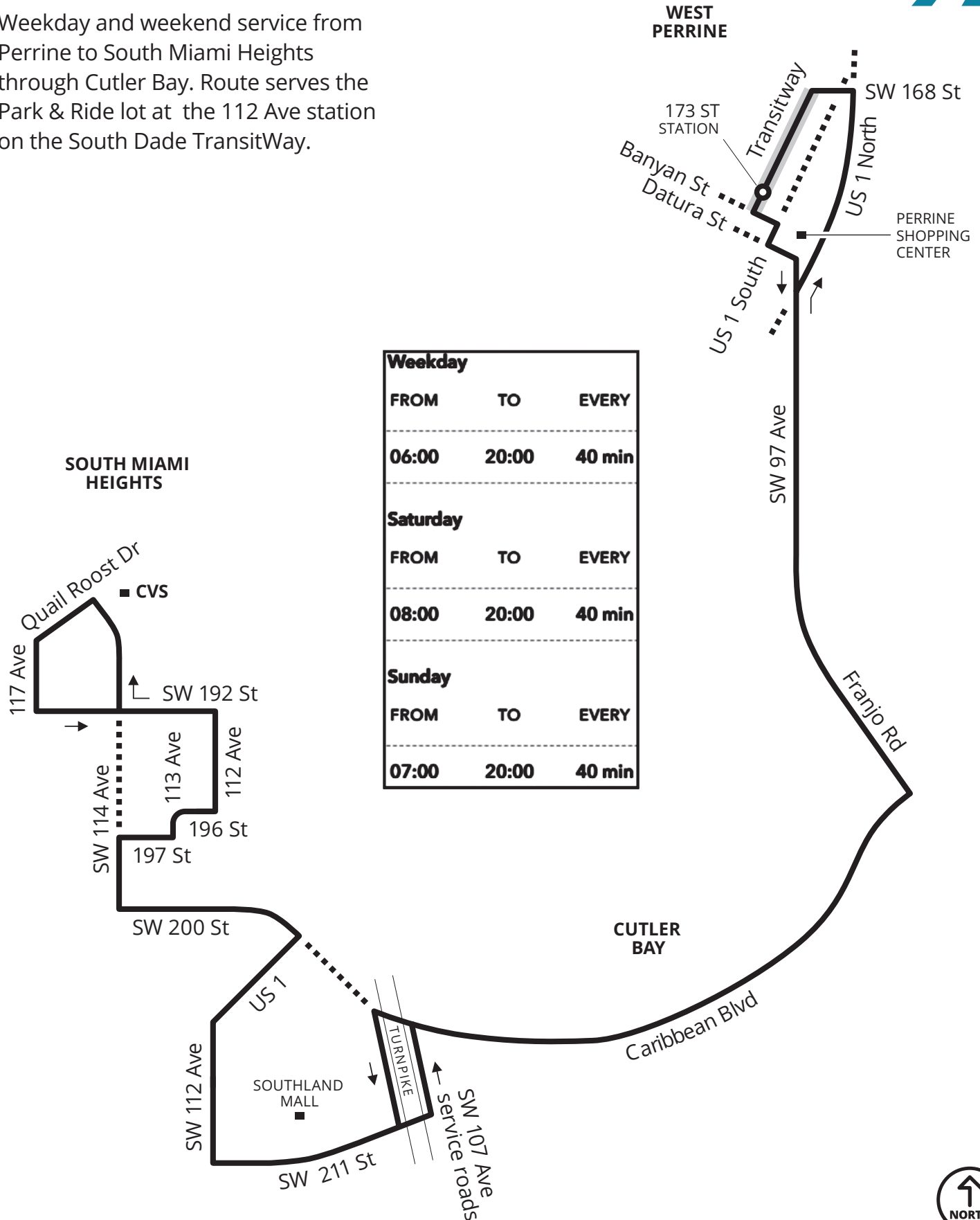
	Weekdays	Weekends
Peak Frequency	10/30	No service
Off Peak Frequency	No service	
Span of Service	5:30 AM to 9:30 AM; 2:30 PM to 6:15 PM	



MAP NOT TO SCALE

**SOUTH MIAMI HEIGHTS – PERRINE  
VIA SOUTHLAND MALL**

Weekday and weekend service from Perrine to South Miami Heights through Cutler Bay. Route serves the Park & Ride lot at the 112 Ave station on the South Dade TransitWay.



Weekday		
FROM	TO	EVERY
06:00	20:00	40 min
Saturday		
FROM	TO	EVERY
08:00	20:00	40 min
Sunday		
FROM	TO	EVERY
07:00	20:00	40 min

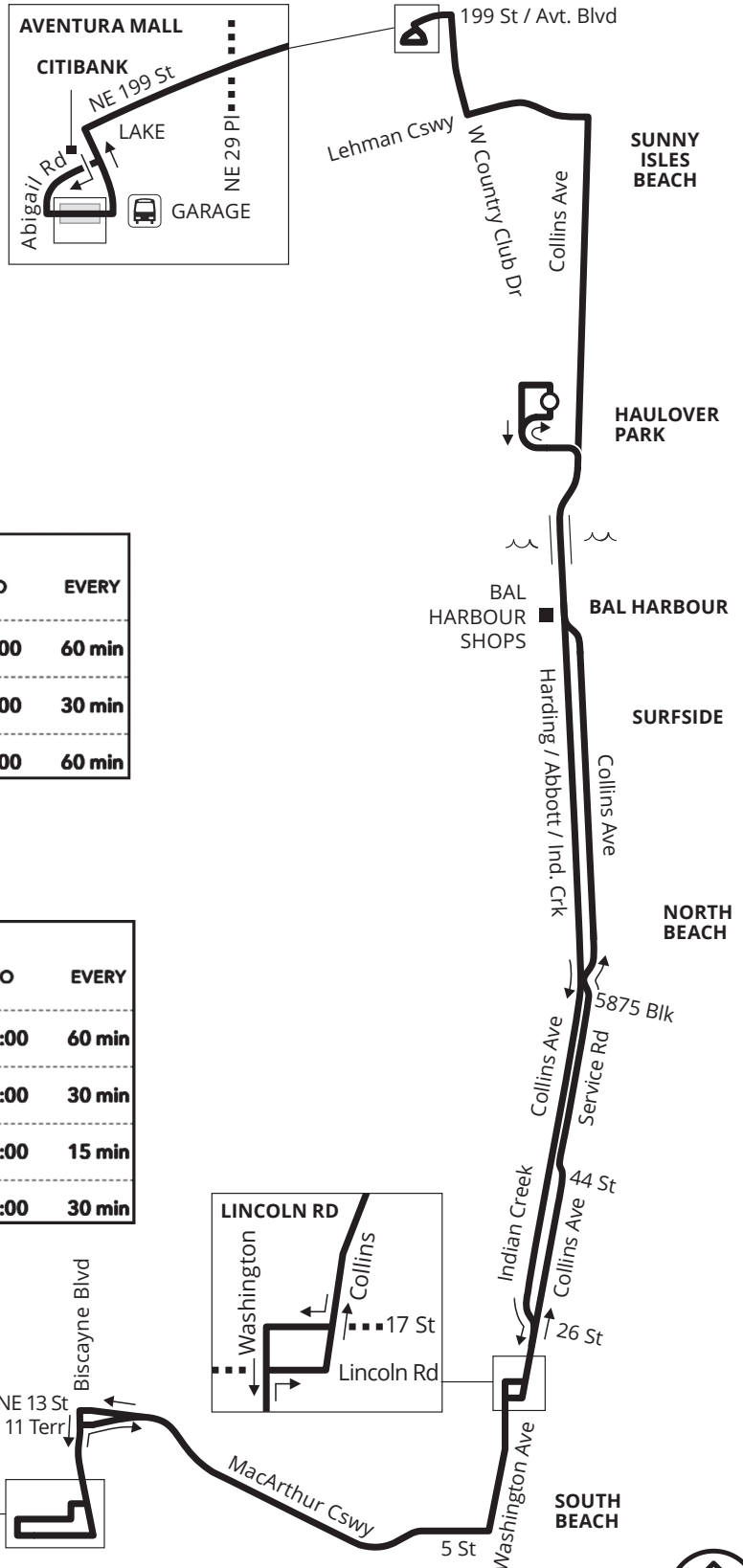


MAP NOT TO SCALE

**DOWNTOWN TO AVENTURA MALL**

Weekday and weekend service from Downtown Miami to Aventura Mall Terminal via Miami Beach. Route serves Miami Beach, Haulover, Surfside, Sunny Isles.

	Weekdays	Weekends
Peak Frequency	7.5/15	7.5/15 Sat 10/30 Sun
Off Peak Frequency	7.5/15	
Span of Service	24 hours	24 hours

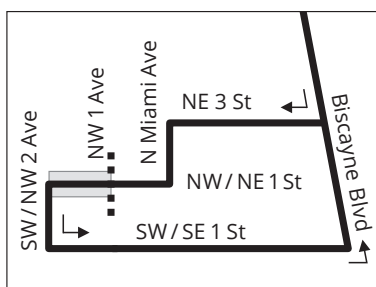


**DOWNTOWN TO AVENTURA MALL**

Weekday			Saturday			Sunday		
FROM	TO	EVERY	FROM	TO	EVERY	FROM	TO	EVERY
00:00	04:00	60 min	00:00	05:00	60 min	00:00	06:00	60 min
04:00	06:00	40 min	05:00	07:00	30 min	06:00	20:00	30 min
06:00	22:00	15 min	07:00	22:00	15 min	20:00	24:00	60 min
22:00	24:00	15 min	22:00	24:00	30 min			

**DOWNTOWN TO HAULOVER PARK**

Weekday			Saturday			Sunday		
FROM	TO	EVERY	FROM	TO	EVERY	FROM	TO	EVERY
04:00	06:00	40 min	05:00	07:00	30 min	05:00	06:00	60 min
06:00	22:00	15 min	07:00	22:00	15 min	06:00	08:00	30 min
			22:00	24:00	30 min	08:00	20:00	15 min
						20:00	24:00	30 min

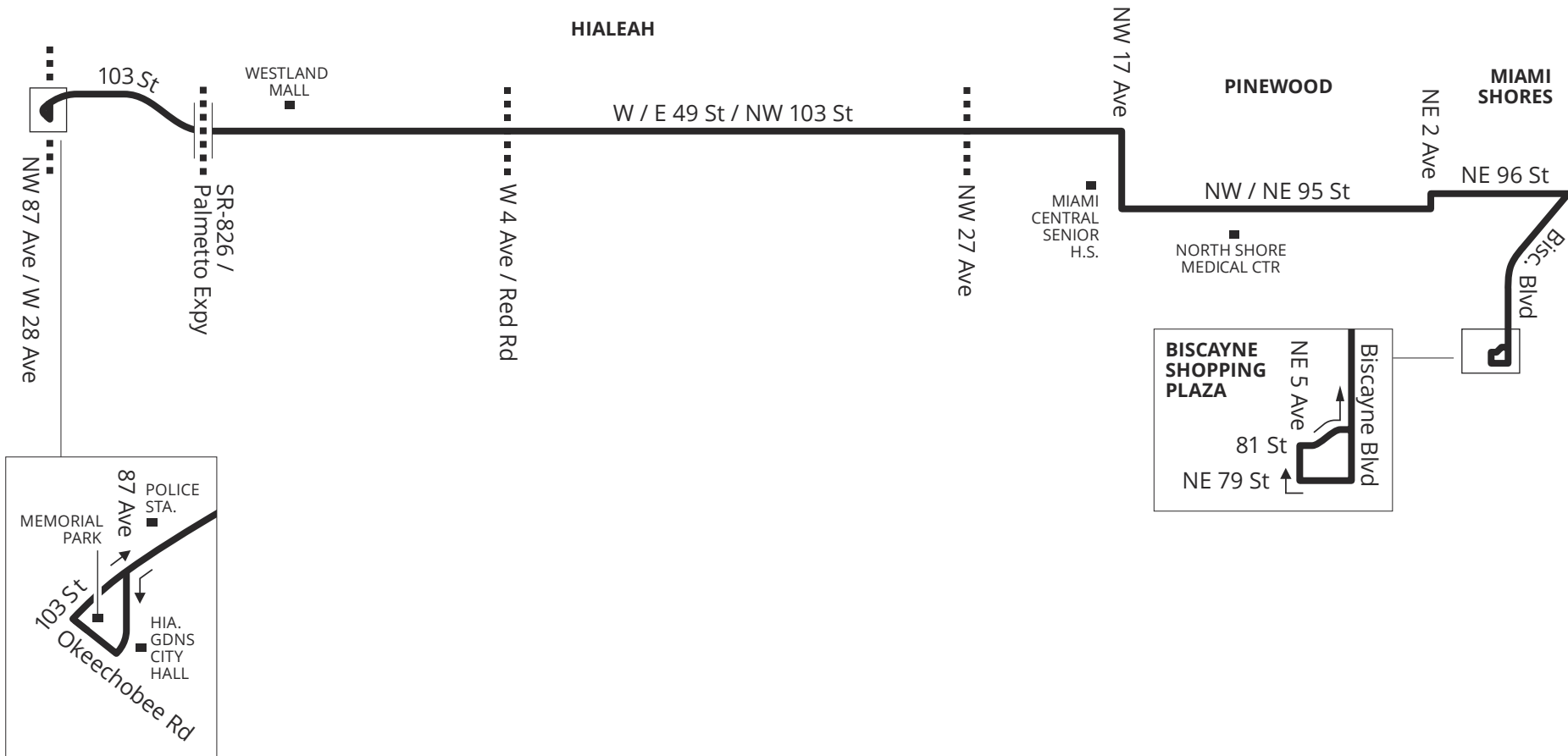


MAP NOT TO SCALE

**HIALEAH GARDENS – BISCAYNE BLVD VIA 49/103 ST**

Weekday and weekend service from Hialeah Gardens (NW 87 Ave/103 St.) to Biscayne Blvd/NE 79 St. via 103 and 95 St. Route serves Westland Mall, Hialeah, Miami Shores.

Weekday			Saturday			Sunday		
FROM	TO	EVERY	FROM	TO	EVERY	FROM	TO	EVERY
05:00	06:00	60 min	05:00	07:00	60 min	05:00	08:00	60 min
06:00	19:00	30 min	07:00	22:00	30 min	08:00	20:00	30 min
19:00	24:00	60 min	22:00	24:00	60 min	20:00	22:00	60 min



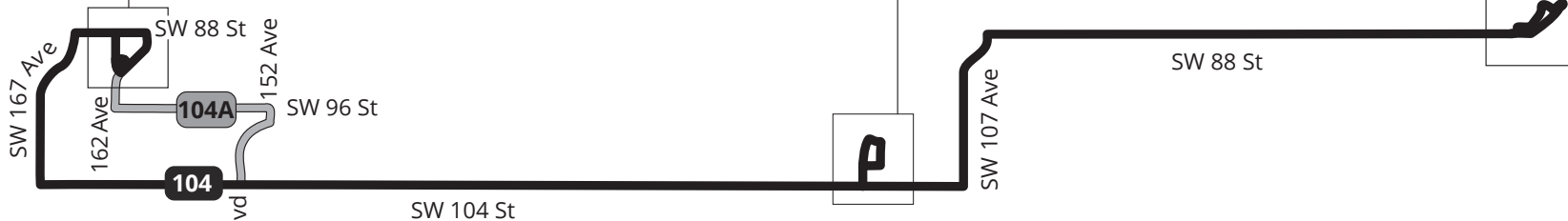
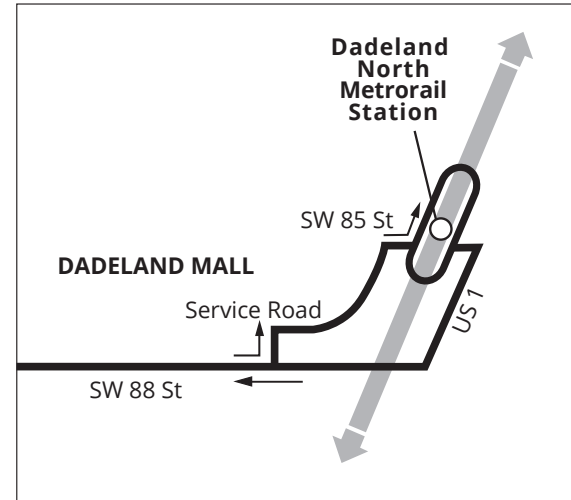
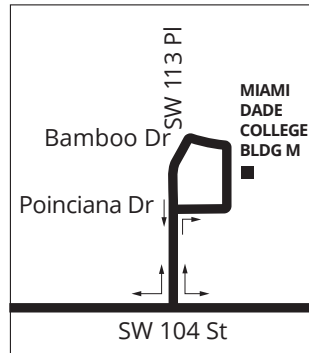
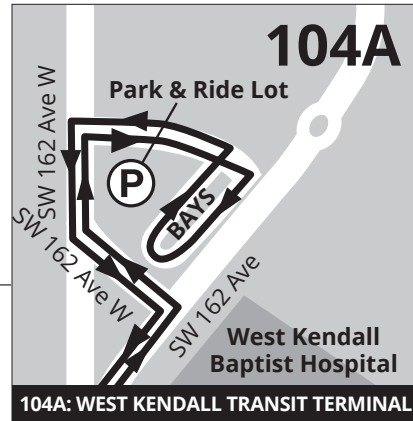
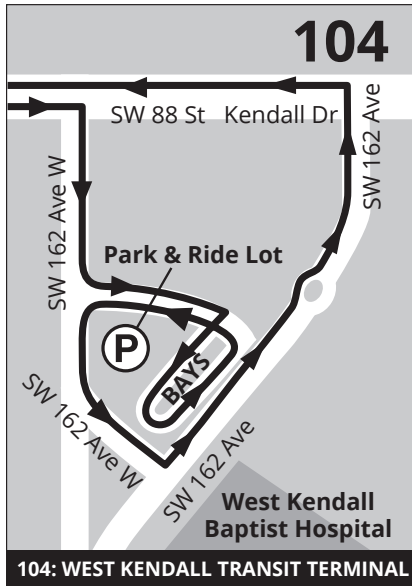
MAP NOT TO SCALE



**WEST KENDALL TERMINAL – DADELAND NORTH STATION**

Weekday and weekend service from West Kendall Terminal to Dadeland North Station via SW 88/104 St. Route serves Baptist Hospital, MDC Kendall.

	Weekdays	Weekends
Peak Frequency	30/60	30/60 Sat 30/60 Sun
Off Peak Frequency	30/60	
Span of Service	5:00 AM to 12:00 AM	5:00 AM to 12:00 AM Sat 6:00 AM to 9:00 PM Sun



**ROUTE 104**

Weekday			Saturday			Sunday		
FROM	TO	EVERY	FROM	TO	EVERY	FROM	TO	EVERY
05:00	06:00	60 min	05:00	07:00	60 min	06:00	08:00	60 min
06:00	22:00	60 min	07:00	22:00	60 min	08:00	20:00	60 min
22:00	24:00	60 min	22:00	24:00	60 min			

**ROUTE 104A**

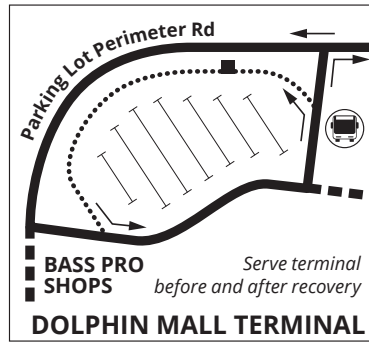
Weekday			Saturday			Sunday		
FROM	TO	EVERY	FROM	TO	EVERY	FROM	TO	EVERY
05:00	06:00	60 min	05:00	07:00	60 min	06:00	08:00	60 min
06:00	22:00	60 min	07:00	22:00	60 min	08:00	20:00	60 min
22:00	24:00	60 min	22:00	24:00	60 min			



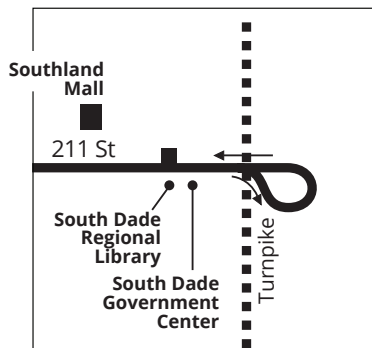
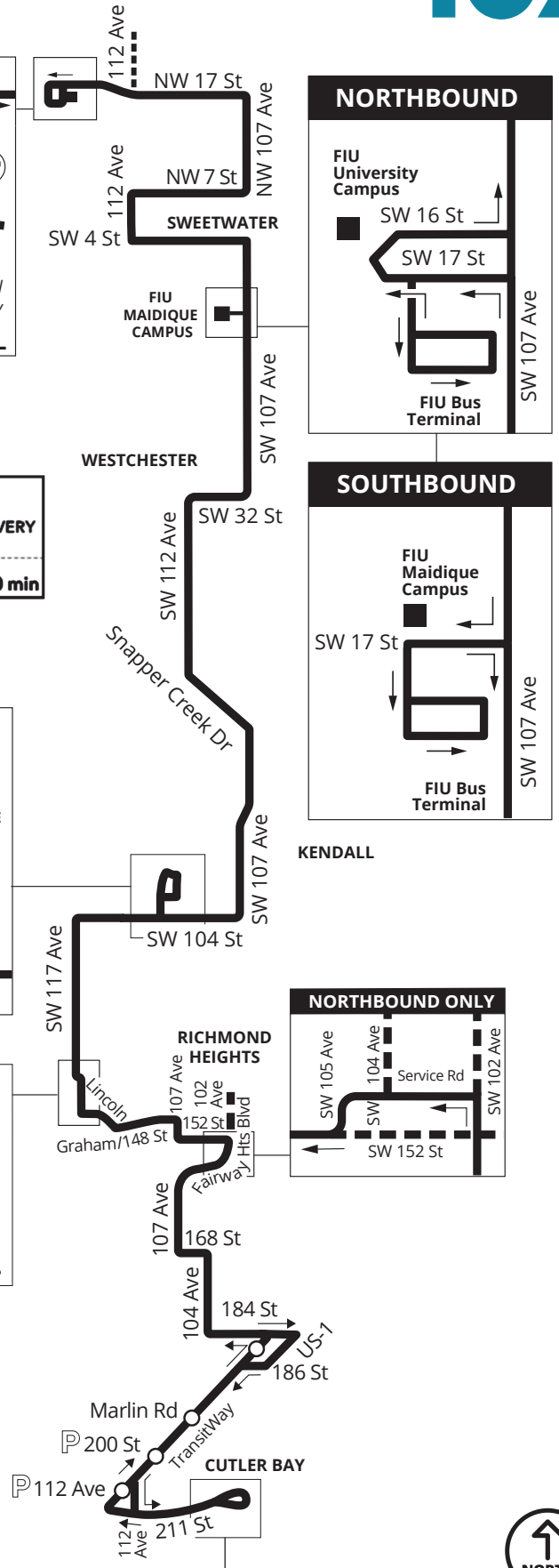
MAP NOT TO SCALE

**DOLPHIN MALL – CUTLER BAY**

Weekday and weekend service from Dolphin Mall Terminal to Cutler Bay. Route serves MDC Kendall, FIU Terminal, Sweetwater, Westchester, Kendall, Richmond Heights, Goulds.



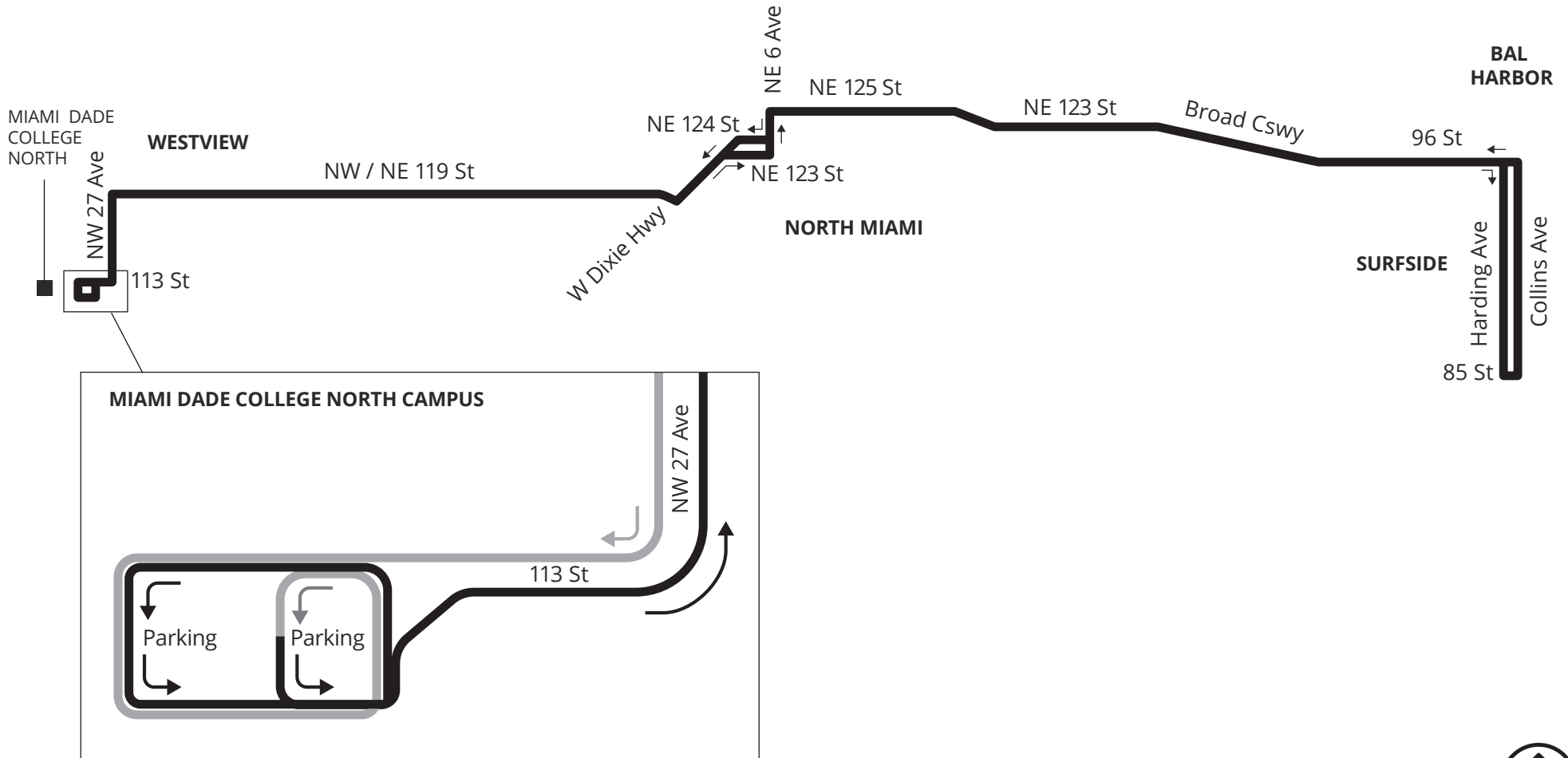
Weekday			Saturday			Sunday		
FROM	TO	EVERY	FROM	TO	EVERY	FROM	TO	EVERY
05:00	24:00	30 min	05:00	23:00	30 min	05:00	23:00	30 min



**MDC NORTH-MIAMI BEACH**

Weekday and weekend service from MDC North Terminal to Surfside via 125/119 St. Route serves North Miami, Bay Harbor Islands, Bal Harbour, North Beach.

Weekday			Saturday			Sunday		
FROM	TO	EVERY	FROM	TO	EVERY	FROM	TO	EVERY
04:00	06:00	30 min	05:00	07:00	30 min	05:00	06:00	60 min
06:00	22:00	15 min	07:00	22:00	15 min	06:00	08:00	30 min
22:00	24:00	30 min	22:00	24:00	30 min	08:00	20:00	20 min
						20:00	24:00	60 min



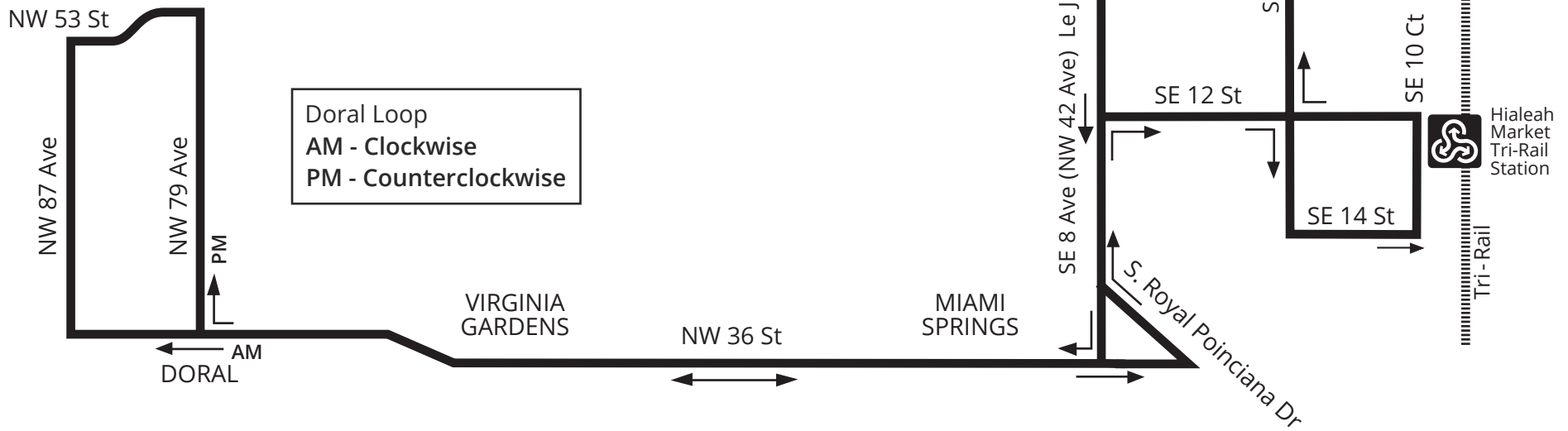
MAP NOT TO SCALE

# TRI-RAIL DORAL SHUTTLE 132

## HIALEAH MARKET TRI-RAIL STATION - DORAL VIA 36 ST

Weekday peak service from Hialeah Market Tri-Rail Station to Downtown Doral via NW 36 St. Route serves Hialeah, Miami Springs, Virginia Gardens

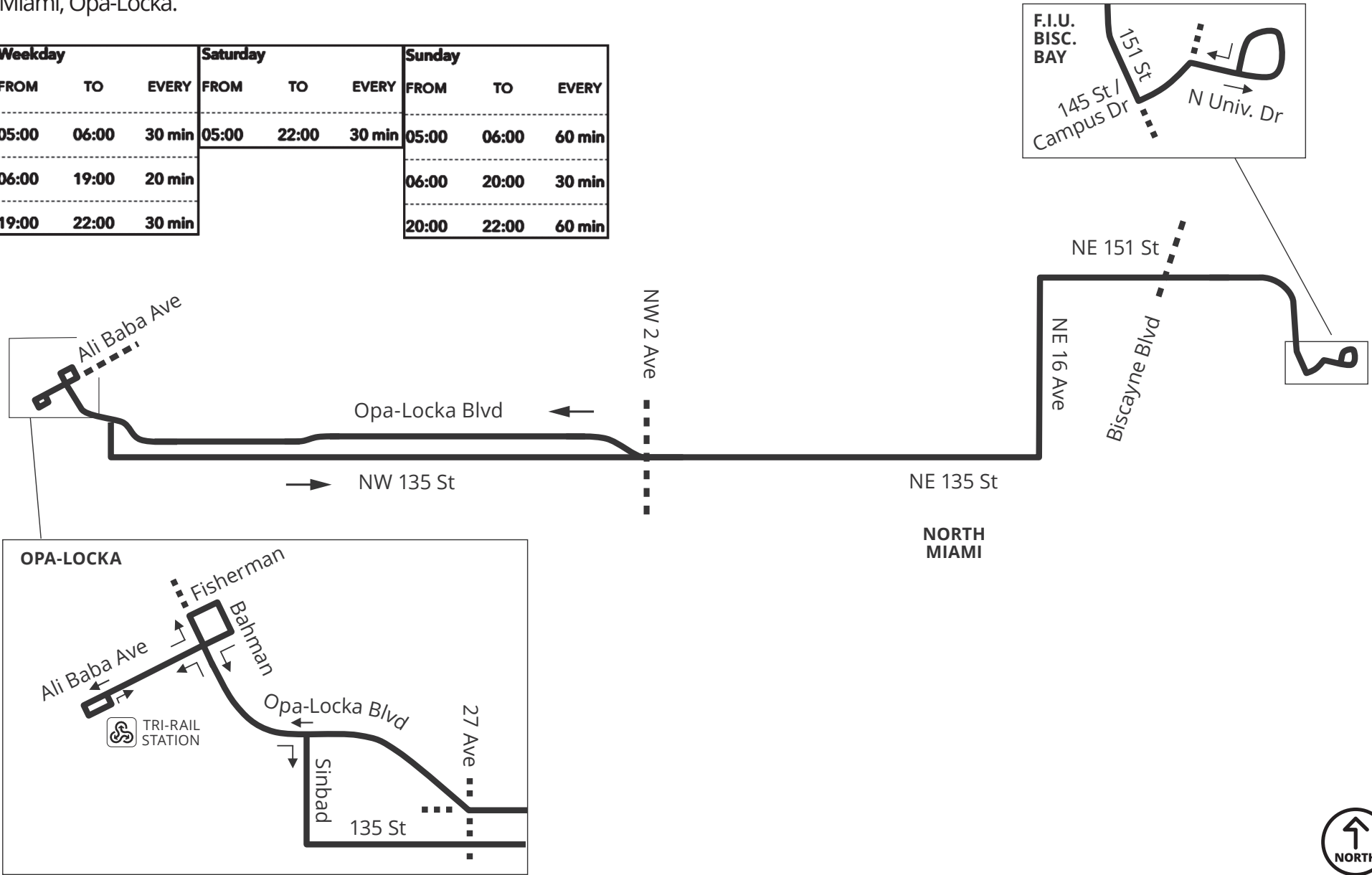
Weekday		
FROM	TO	EVERY
06:30	09:00	60 min
15:00	17:45	60 min



**OPA-LOCKA TRI-RAIL – FIU BISCAYNE VIA 135 ST**

Weekday and weekend service from Opa-Locka Tri-Rail Station to FIU Biscayne via 135 St. Route serves North Miami, Opa-Locka.

Weekday			Saturday			Sunday		
FROM	TO	EVERY	FROM	TO	EVERY	FROM	TO	EVERY
05:00	06:00	30 min	05:00	22:00	30 min	05:00	06:00	60 min
06:00	19:00	20 min				06:00	20:00	30 min
19:00	22:00	30 min				20:00	22:00	60 min

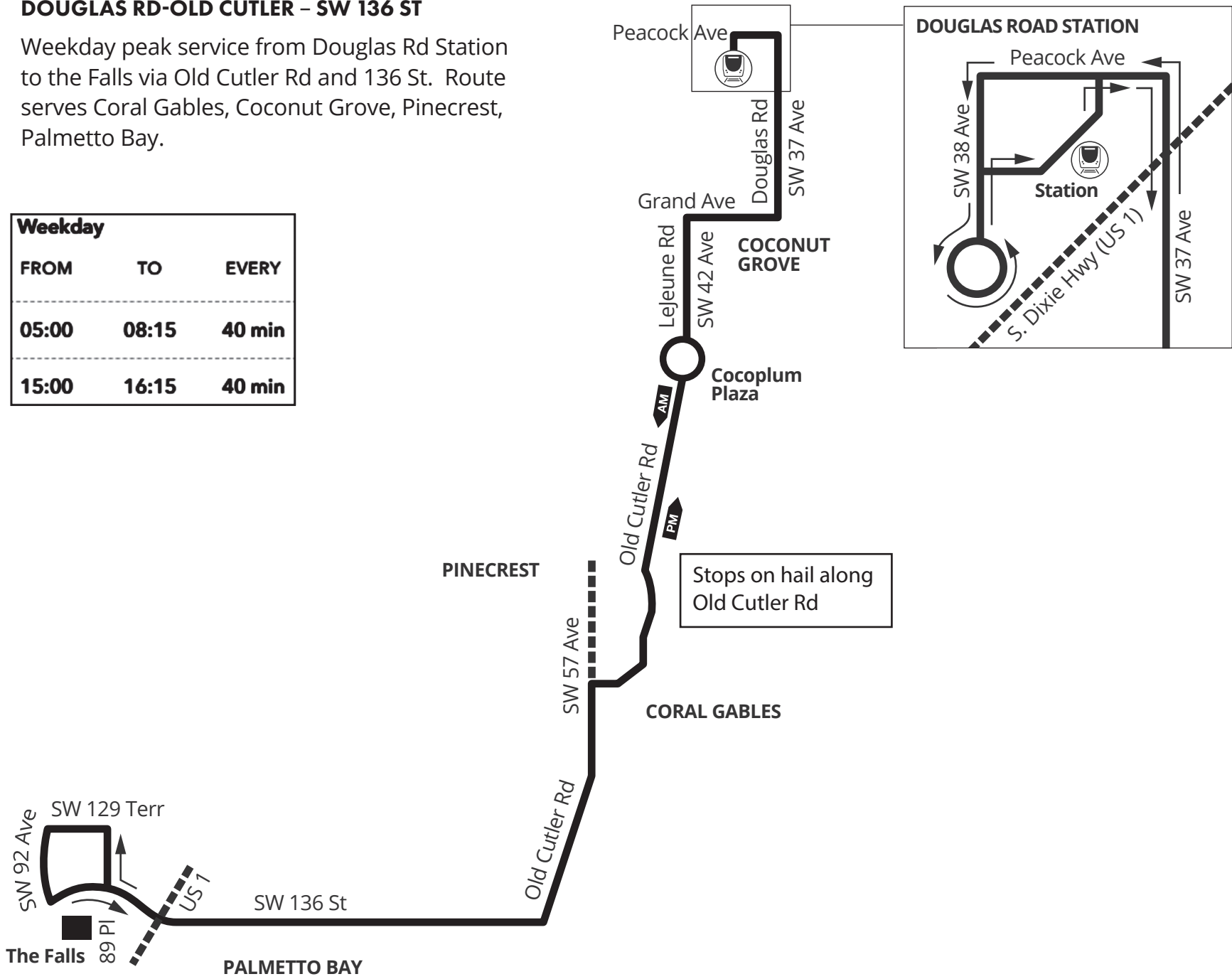


MAP NOT TO SCALE

**DOUGLAS RD-OLD CUTLER – SW 136 ST**

Weekday peak service from Douglas Rd Station to the Falls via Old Cutler Rd and 136 St. Route serves Coral Gables, Coconut Grove, Pinecrest, Palmetto Bay.

Weekday		
FROM	TO	EVERY
05:00	08:15	40 min
15:00	16:15	40 min

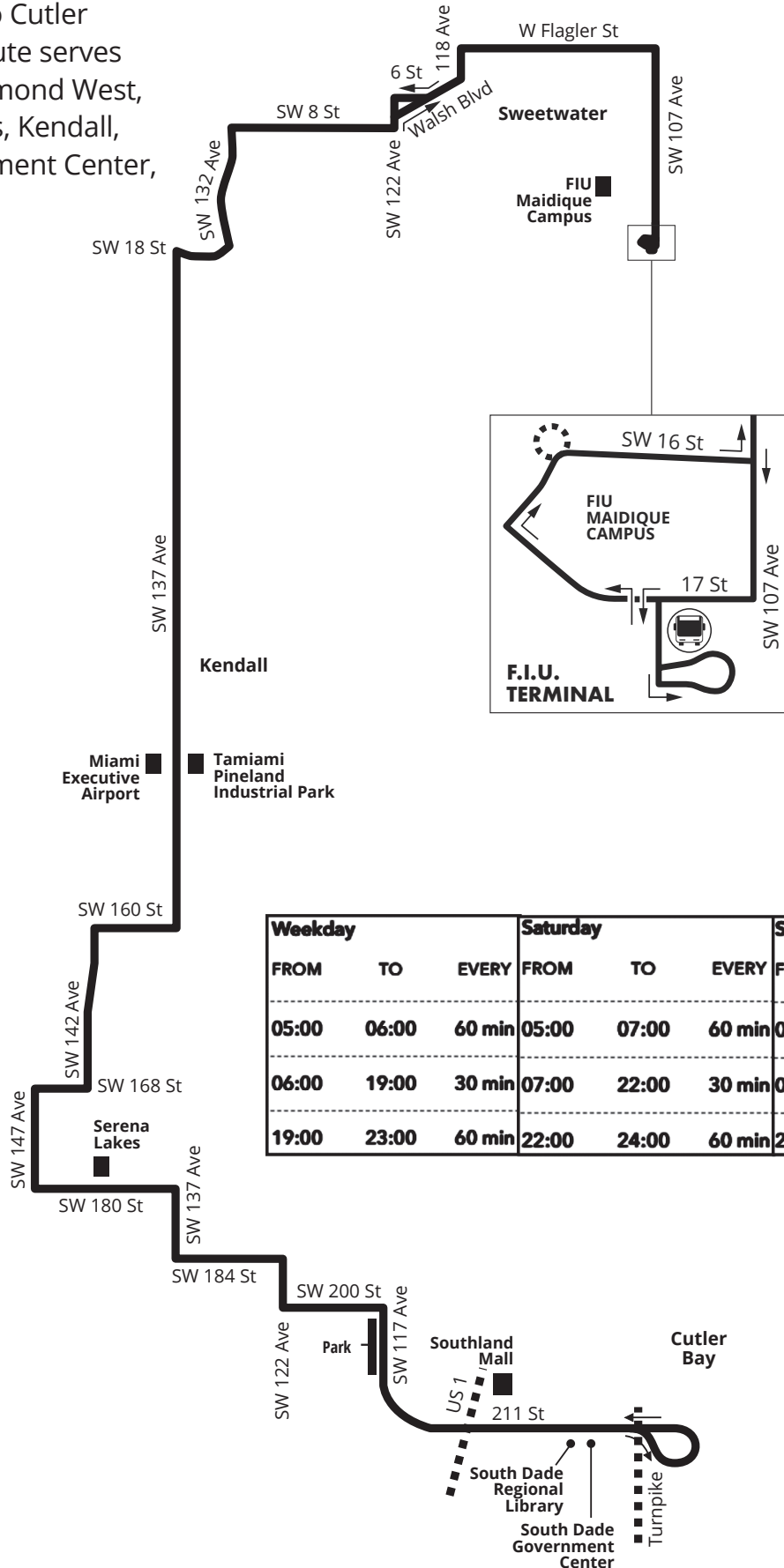


MAP NOT TO SCALE

**137 WEST DADE CONNECTION**

Weekday and weekend service from FIU Terminal to Cutler Bay via 137 Ave. Route serves Kendall Lakes, Richmond West, South Miami Heights, Kendall, South Dade Government Center, Southland Mall.

**WEST DADE CONNECTION**



Weekday			Saturday			Sunday		
FROM	TO	EVERY	FROM	TO	EVERY	FROM	TO	EVERY
05:00	06:00	60 min	05:00	07:00	60 min	05:00	08:00	60 min
06:00	19:00	30 min	07:00	22:00	30 min	08:00	20:00	30 min
19:00	23:00	60 min	22:00	24:00	60 min	20:00	22:00	60 min



MAP NOT TO SCALE

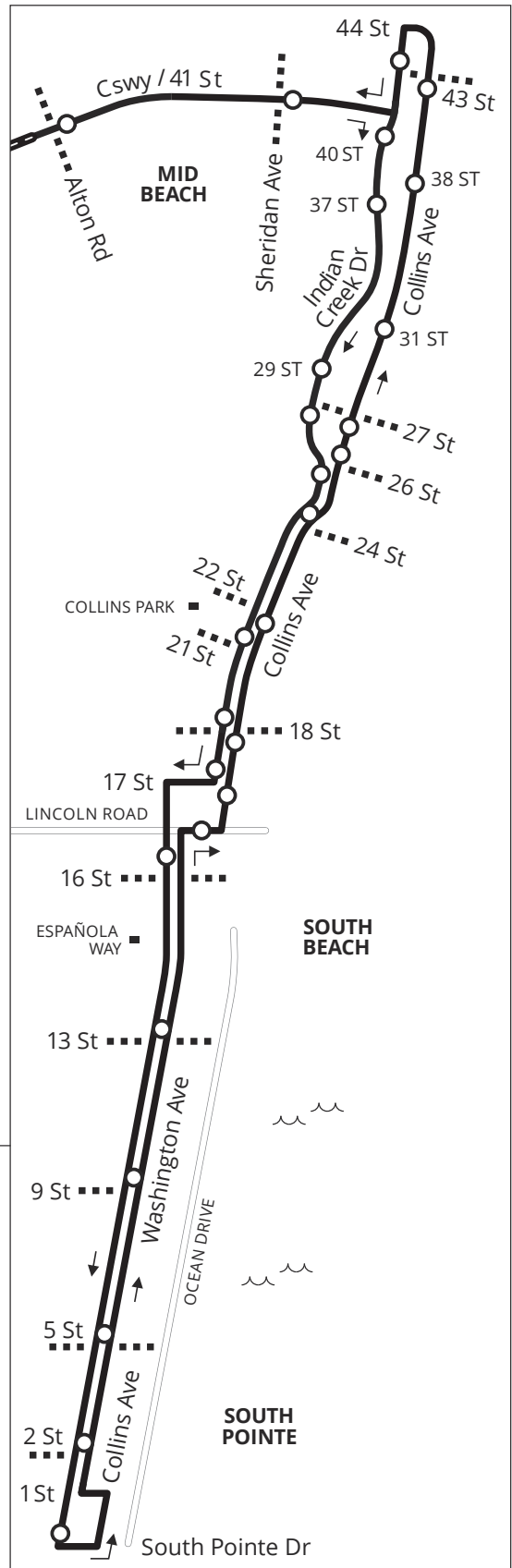
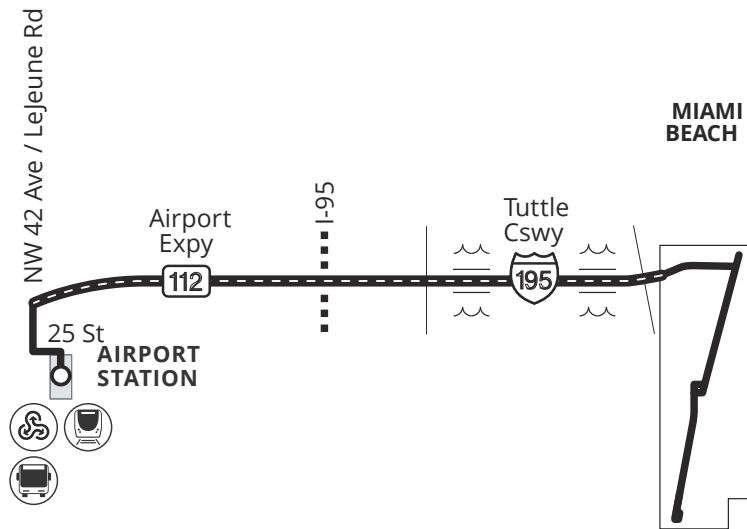
# MIAMI BEACH AIRPORT EXPRESS 150

## 150 MIAMI BEACH AIRPORT EXPRESS

Weekday and weekend express service from Miami International Airport Station to Miami Beach via Julia Tuttle Causeway. Route serves Mid Beach, South Beach, Lincoln Rd.

**LIMITED STOPS**  
entire route

Weekday		
FROM	TO	EVERY
05:15	20:45	30 min
Saturday		
FROM	TO	EVERY
05:15	20:45	30 min
Sunday		
FROM	TO	EVERY
05:15	20:45	30 min



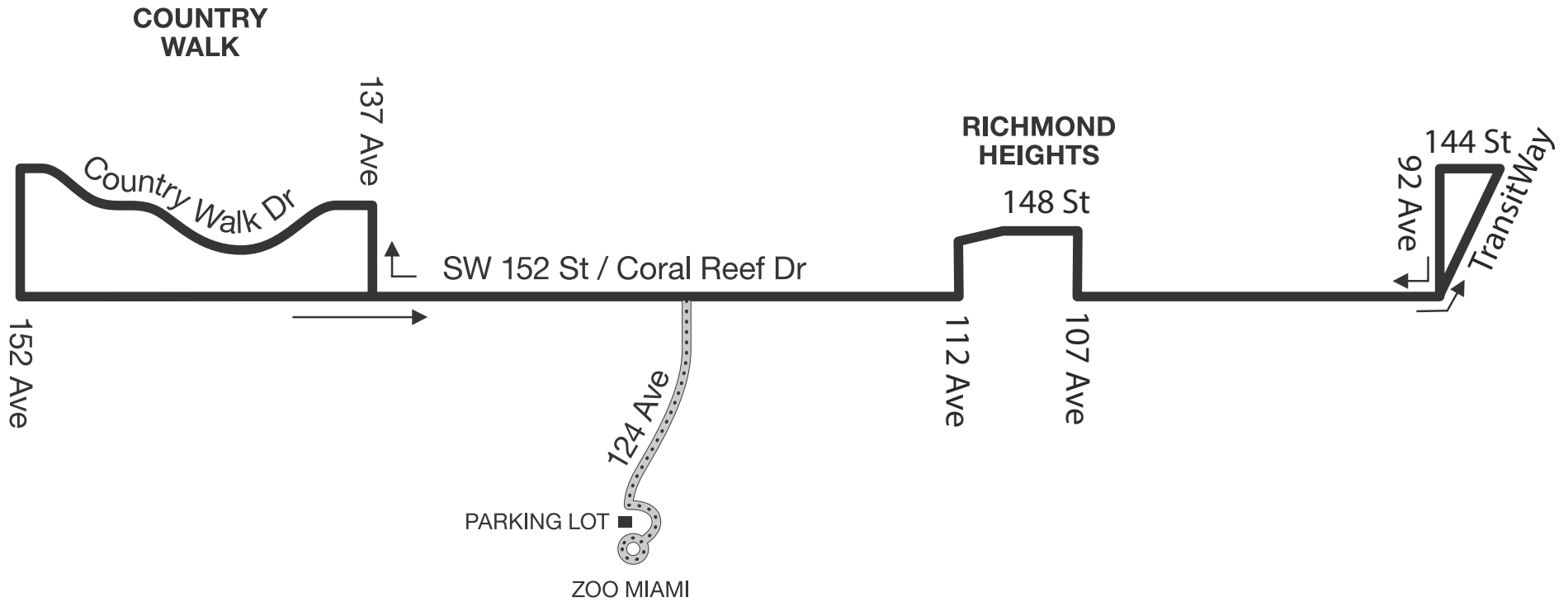
MAP NOT TO SCALE




**COUNTRY WALK-152 ST/TRANSITWAY VIA 152 ST**

Weekday and weekend service from Country Walk to 152 St TransitWay Park and Ride via 152 St. Route serves Zoo Miami (Weekends), SW 117 Ave. Park & Ride Lot, Richmond Heights.

Weekday			Saturday			Sunday		
FROM	TO	EVERY	FROM	TO	EVERY	FROM	TO	EVERY
06:00	09:00	30 min	05:30	20:00	45 min	06:00	20:00	40 min
09:00	16:00	40 min						
16:00	20:00	30 min						



 WEEKEND ZOO HRS ONLY (see schedule)

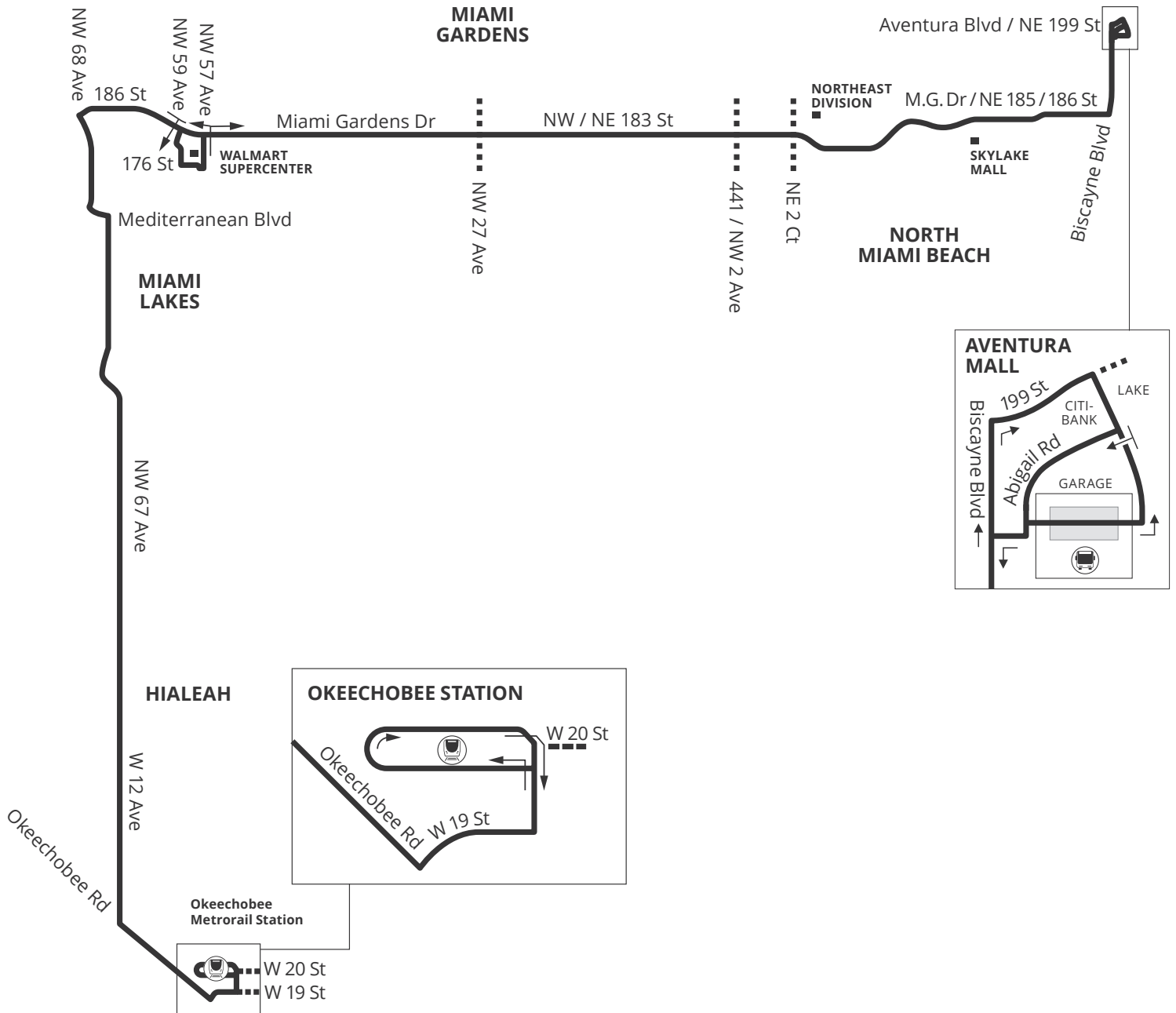


MAP NOT TO SCALE

**AVENTURA-OKEECHOBEE STATION**

Weekday and weekend service from Okeechobee Station to Aventura Mall Terminal via Miami Gardens DR and 67 Ave. Route serves Red Rd. Transit Hub, Miami Gardens, North Miami Beach, Skylake Mall, Miami Lakes, Hialeah.

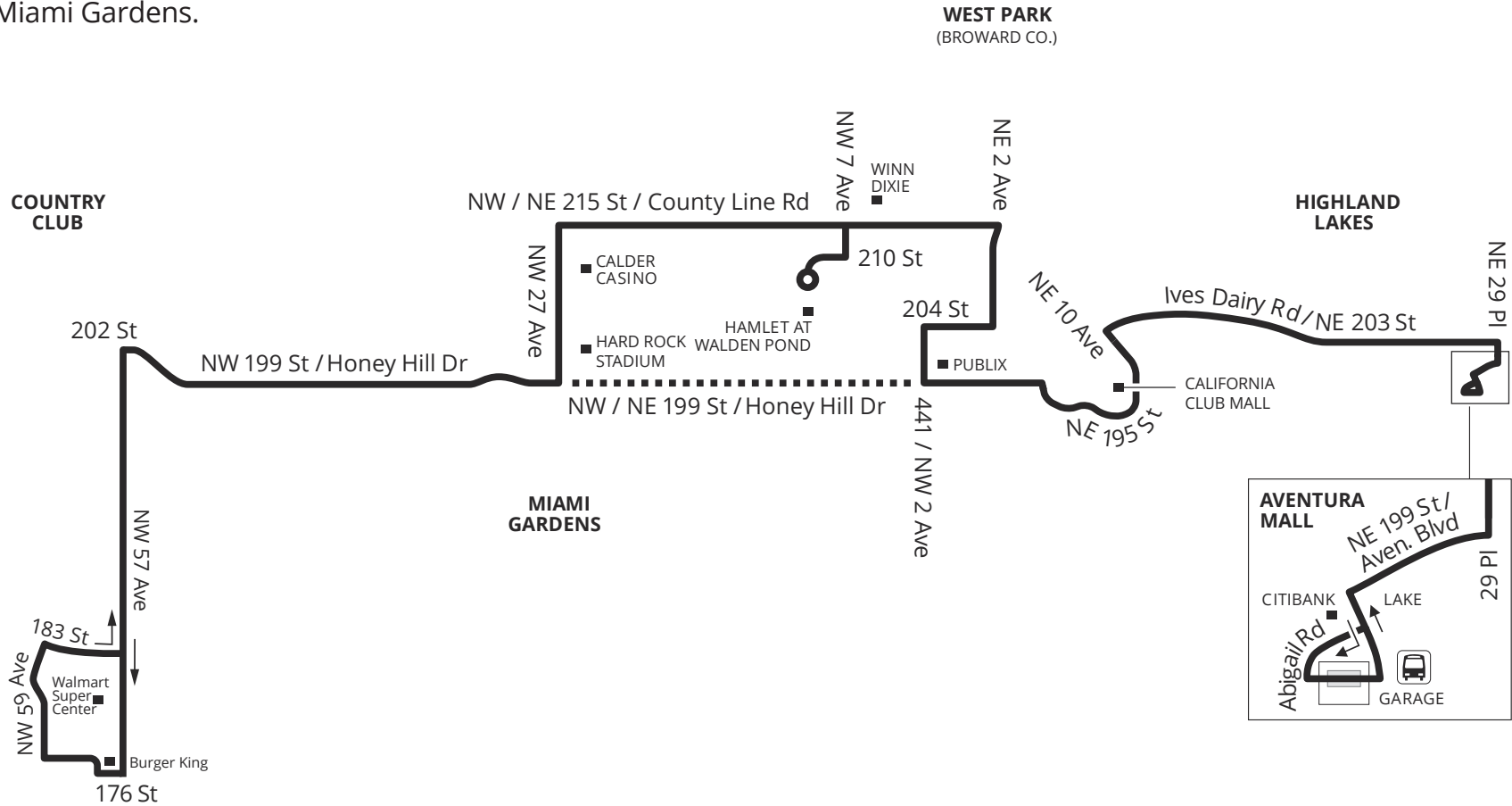
Weekday			Saturday			Sunday		
FROM	TO	EVERY	FROM	TO	EVERY	FROM	TO	EVERY
05:00	06:00	30 min	05:00	24:00	30 min	05:00	06:00	60 min
06:00	19:00	20 min				06:00	20:00	30 min
19:00	23:00	30 min				20:00	24:00	60 min



MAP NOT TO SCALE

**RED ROAD TRANSIT HUB – AVENTURA MALL**

Weekday and weekend service from Red Road Transit Hub to Aventura Mall Terminal via 199 St, 215 St and Ives Dairy Rd. Route serves Miami Gardens.



Weekday			Saturday			Sunday		
FROM	TO	EVERY	FROM	TO	EVERY	FROM	TO	EVERY
05:00	06:00	60 min	05:00	07:00	60 min	05:00	08:00	60 min
06:00	19:00	30 min	07:00	22:00	30 min	08:00	20:00	30 min
19:00	22:00	60 min	22:00	24:00	60 min	20:00	22:00	60 min



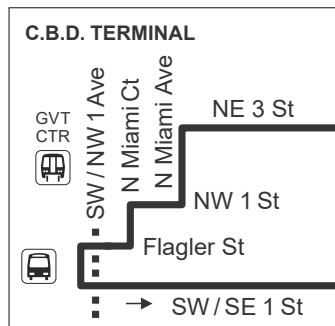
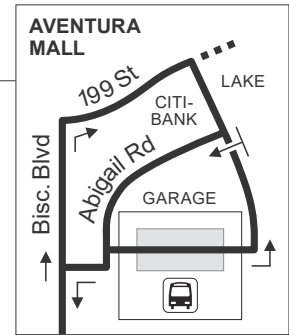
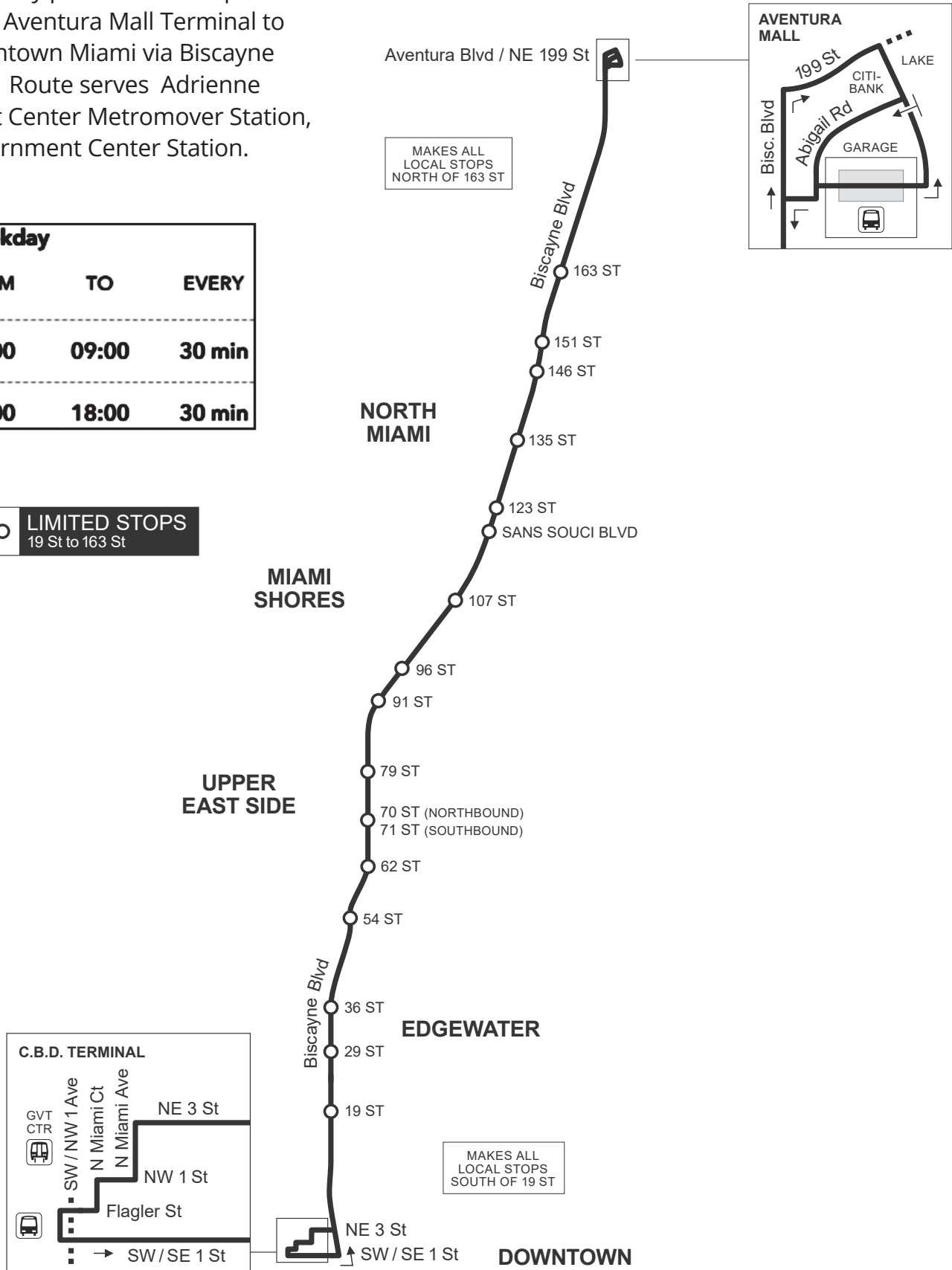
# BISCAYNE MAX 203

## AVENTURA – DOWNTOWN MIAMI VIA BISCAYNE BLVD

Weekday peak limited-stop service from Aventura Mall Terminal to Downtown Miami via Biscayne Blvd. Route serves Adrienne Arsht Center Metromover Station, Government Center Station.

Weekday		
FROM	TO	EVERY
06:00	09:00	30 min
15:00	18:00	30 min

**LIMITED STOPS**  
19 St to 163 St



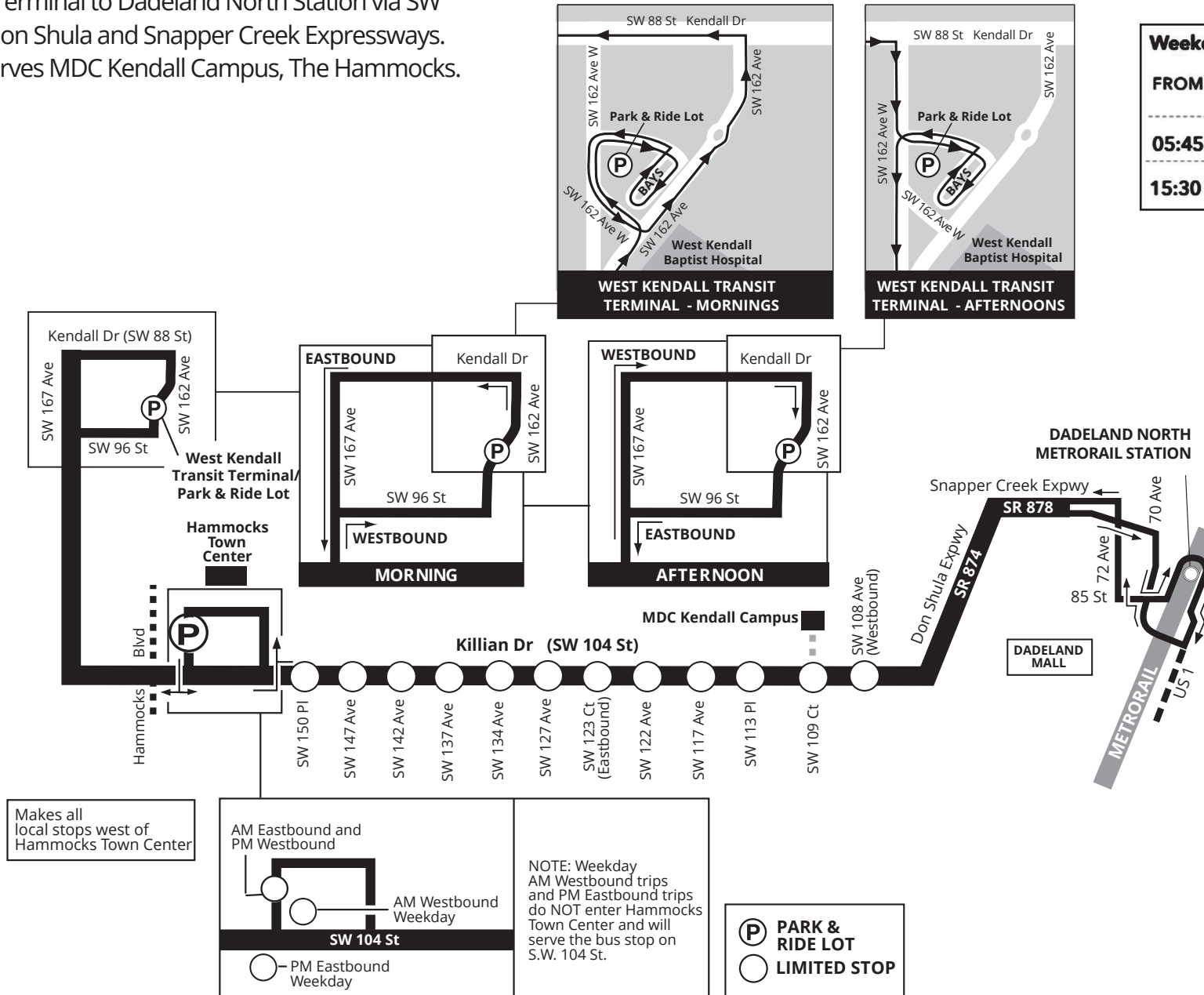
MAP NOT TO SCALE

**204 KILLIAN MAX**

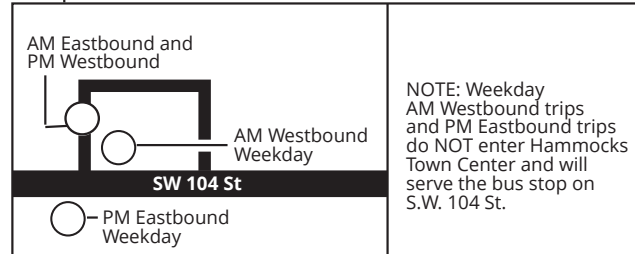
Weekday peak limited-stop service from West Kendall Terminal to Dadeland North Station via SW 104 St, Don Shula and Snapper Creek Expressways. Route serves MDC Kendall Campus, The Hammocks.

**KILLIAN MAX 204**

Weekday		
FROM	TO	EVERY
05:45	09:00	20 min
15:30	19:00	20 min



Makes all local stops west of Hammocks Town Center



NOTE: Weekday AM Westbound trips and PM Eastbound trips do NOT enter Hammocks Town Center and will serve the bus stop on S.W. 104 St.

**P** PARK & RIDE LOT  
**O** LIMITED STOP



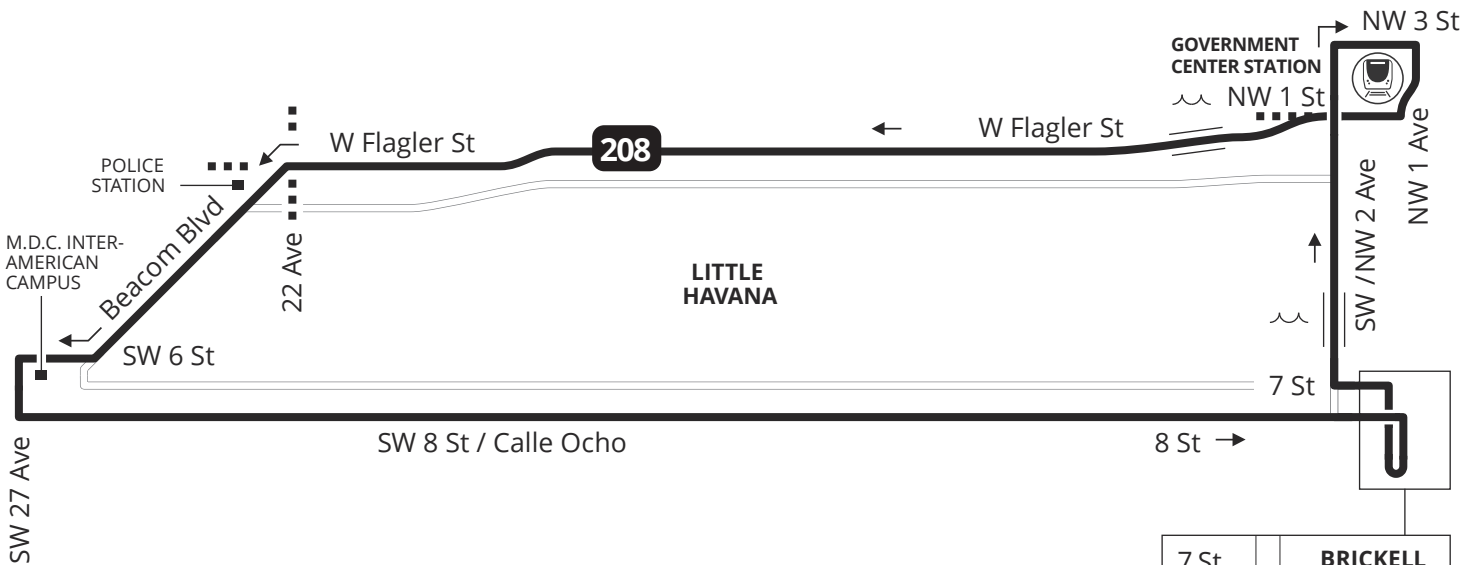
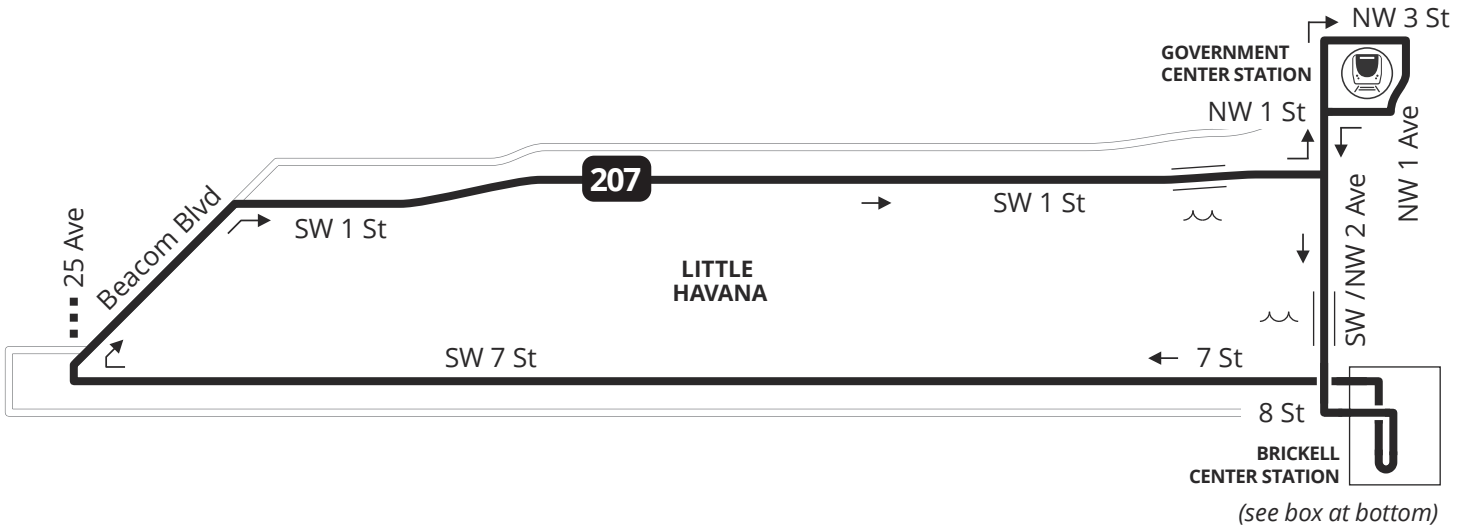
# LITTLE HAVANA CONNECTION

# 207

# 208

## LITTLE HAVANA CONNECTION

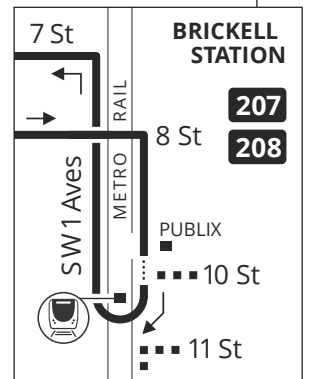
Weekday and weekend service from Downtown Miami/Brickell to Little Havana. Route serves Government Center Station, Brickell station.



Weekday			Saturday			Sunday		
FROM	TO	EVERY	FROM	TO	EVERY	FROM	TO	EVERY
06:00	09:00	15 min	06:00	20:00	30 min	06:00	20:00	30 min
09:00	15:00	30 min						
15:00	20:00	20 min						



MAP NOT TO SCALE



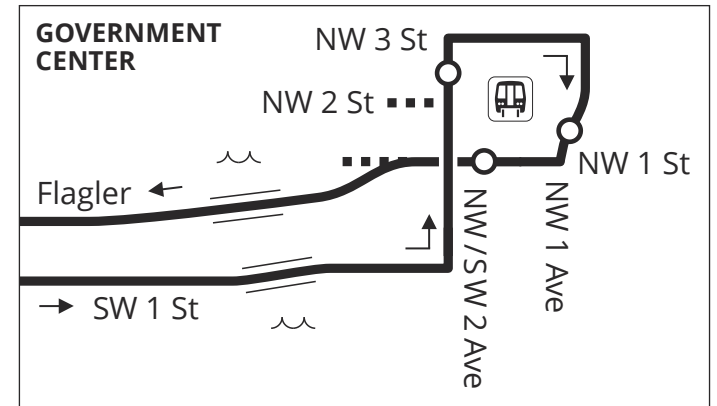
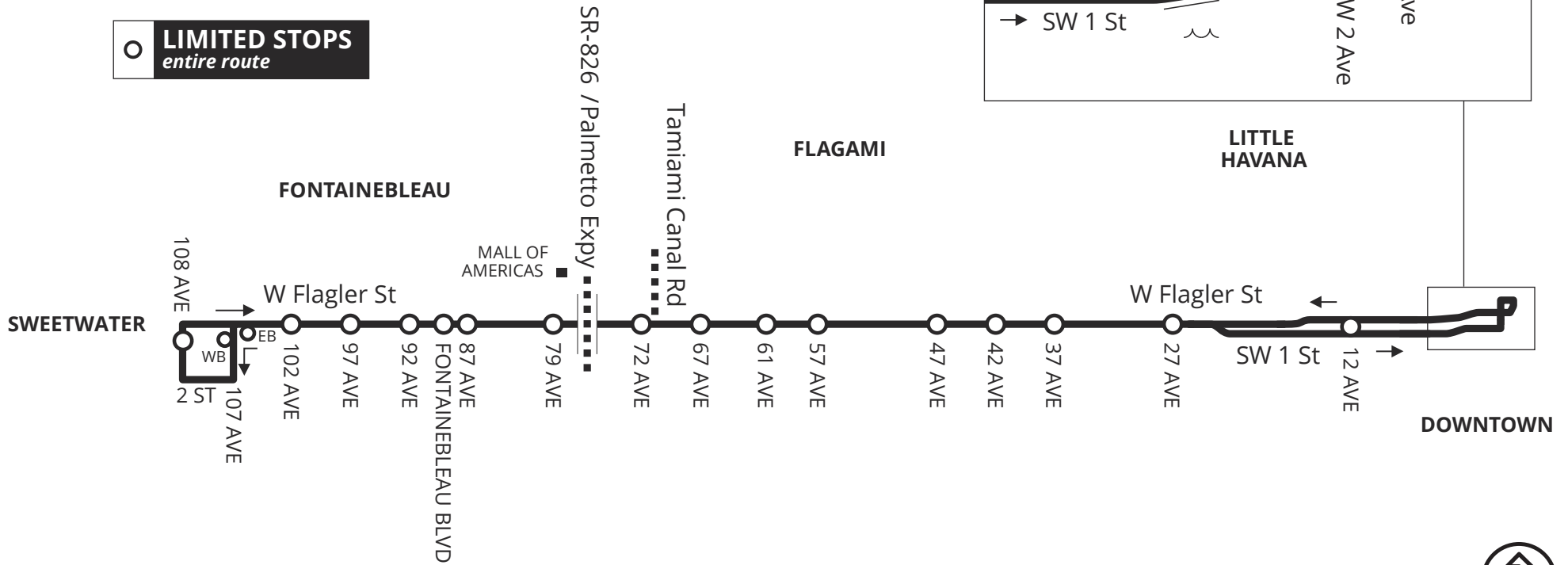
# FLAGLER MAX 211

## FLAGLER MAX – DOWNTOWN MIAMI-SWEETWATER

Weekday peak limited-stop service from Sweetwater/107 Ave to Downtown Miami via Flagler St. Route serves FIU Engineering Campus, Government Center Station.

Weekday		
FROM	TO	EVERY
05:00	08:00	15 min
15:00	18:00	15 min

**LIMITED STOPS**  
entire route



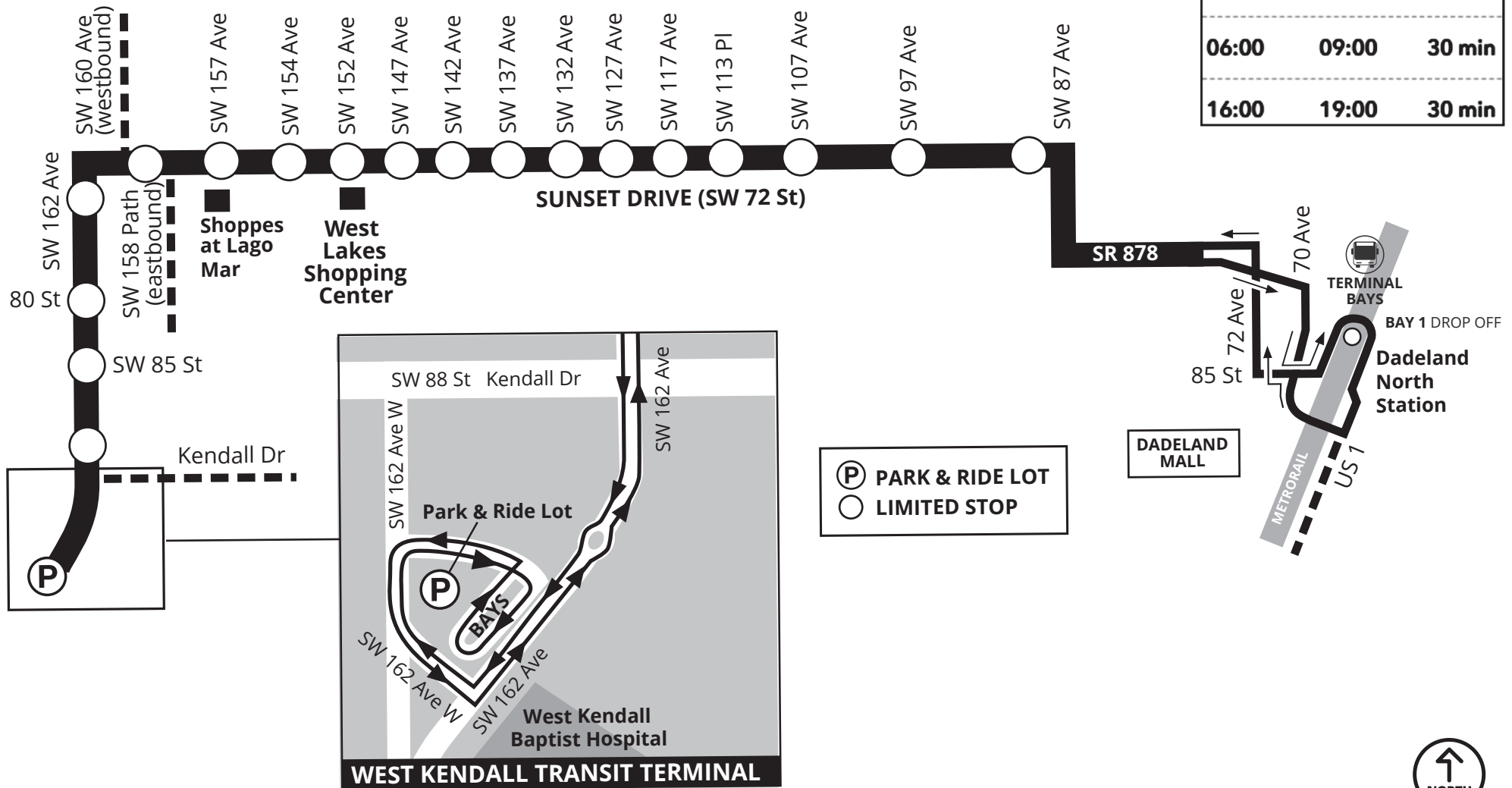
MAP NOT TO SCALE

# SUNSET MAX 272

## SUNSET MAX

Weekday peak limited-stop service from West Kendall Terminal to Dadeland North Station via 72 St. Route serves Kendall, Kendale Lakes.

Weekday		
FROM	TO	EVERY
06:00	09:00	30 min
16:00	19:00	30 min



P PARK & RIDE LOT  
○ LIMITED STOP



MAP NOT TO SCALE

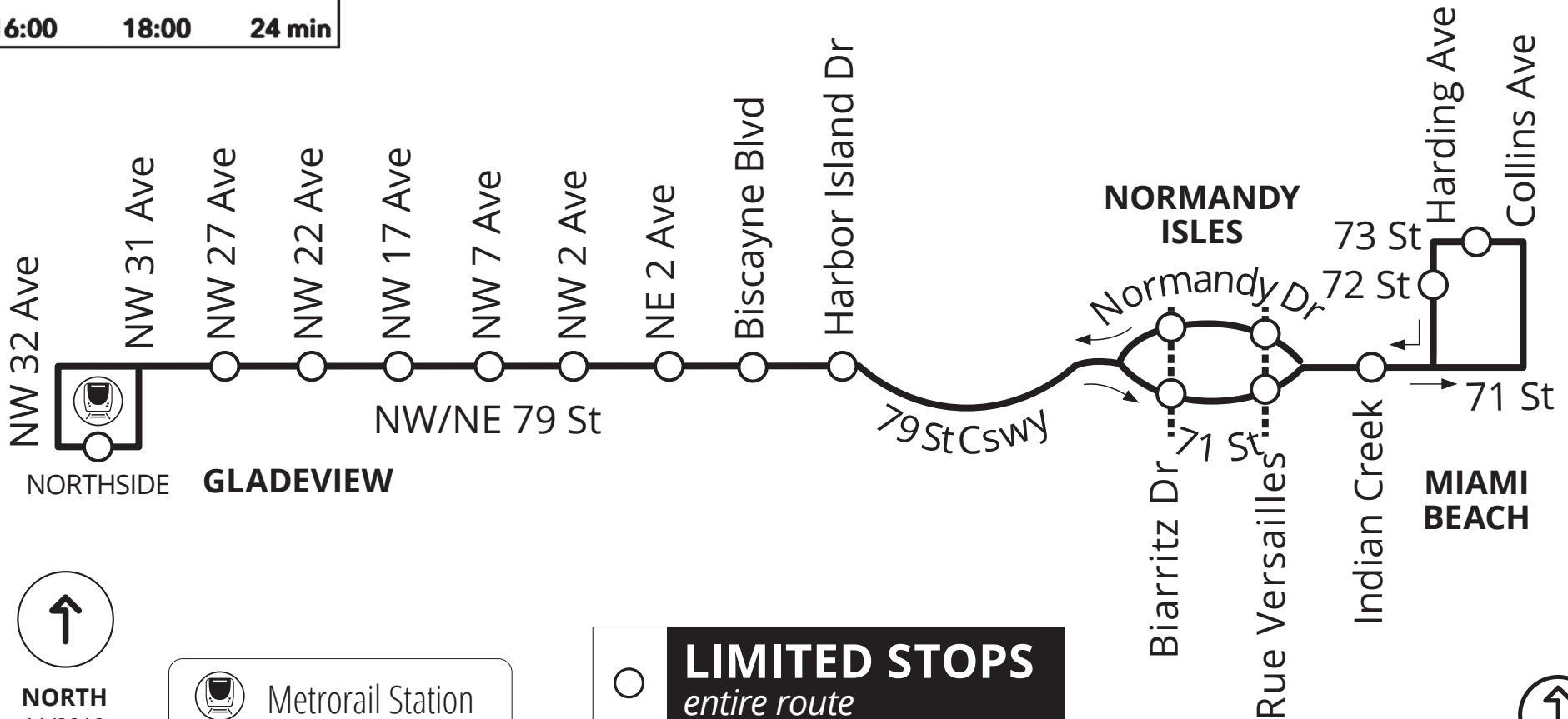


**79 STREET MAX 279**

**79 STREET MAX**

Weekday peak limited-stop service from Northside Station to Miami Beach via 79 St. Route serves North Bay Village, Normandy Isles.

Weekday		
FROM	TO	EVERY
05:45	08:15	24 min
16:00	18:00	24 min



**NORTH**  
11/2019



**LIMITED STOPS**  
*entire route*



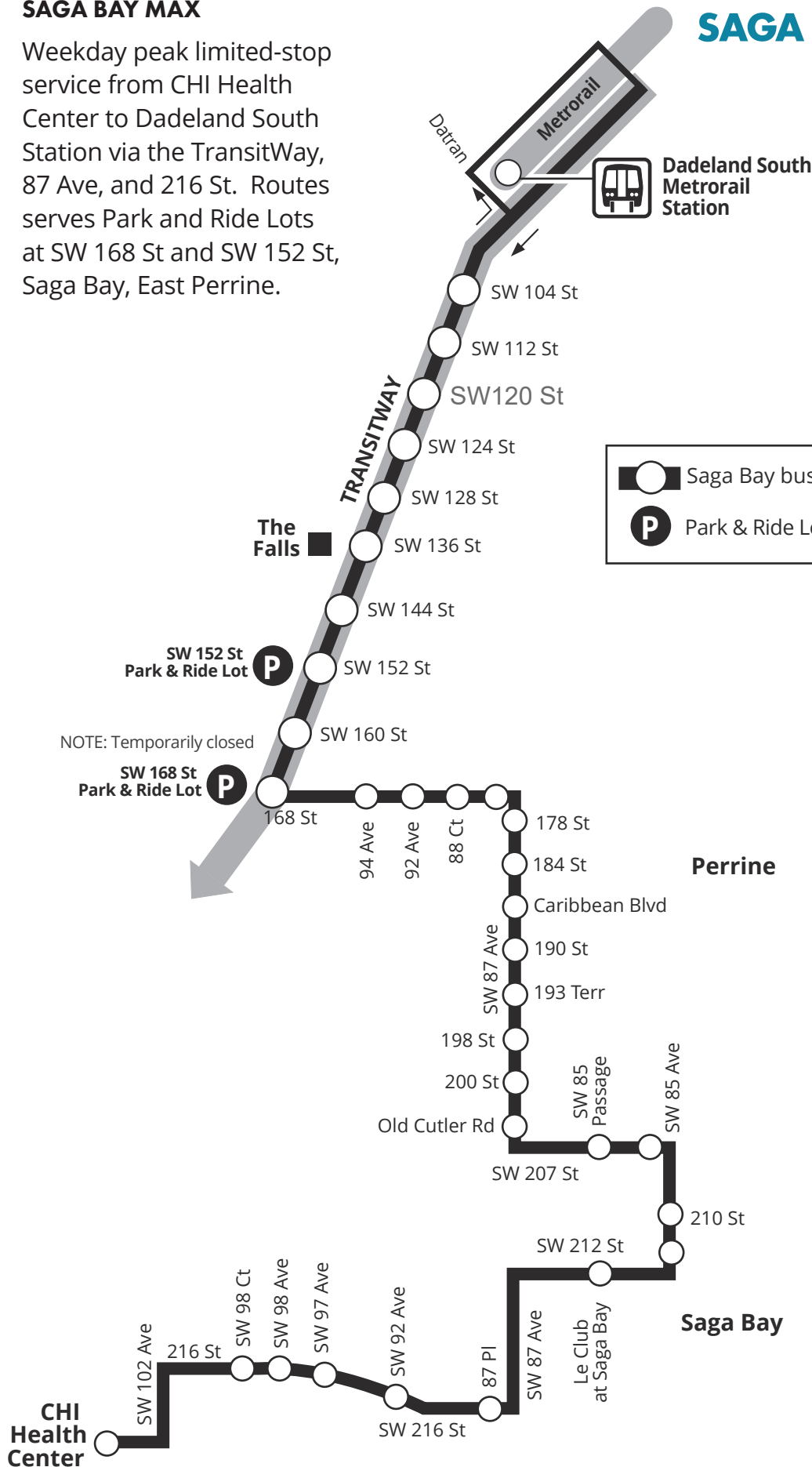
MAP NOT TO SCALE

# SAGA BAY MAX 287

## SAGA BAY MAX

Weekday peak limited-stop service from CHI Health Center to Dadeland South Station via the TransitWay, 87 Ave, and 216 St. Routes serves Park and Ride Lots at SW 168 St and SW 152 St, Saga Bay, East Perrine.

Weekday		
FROM	TO	EVERY
06:00	09:00	30 min
16:00	19:00	30 min



MAP NOT TO SCALE

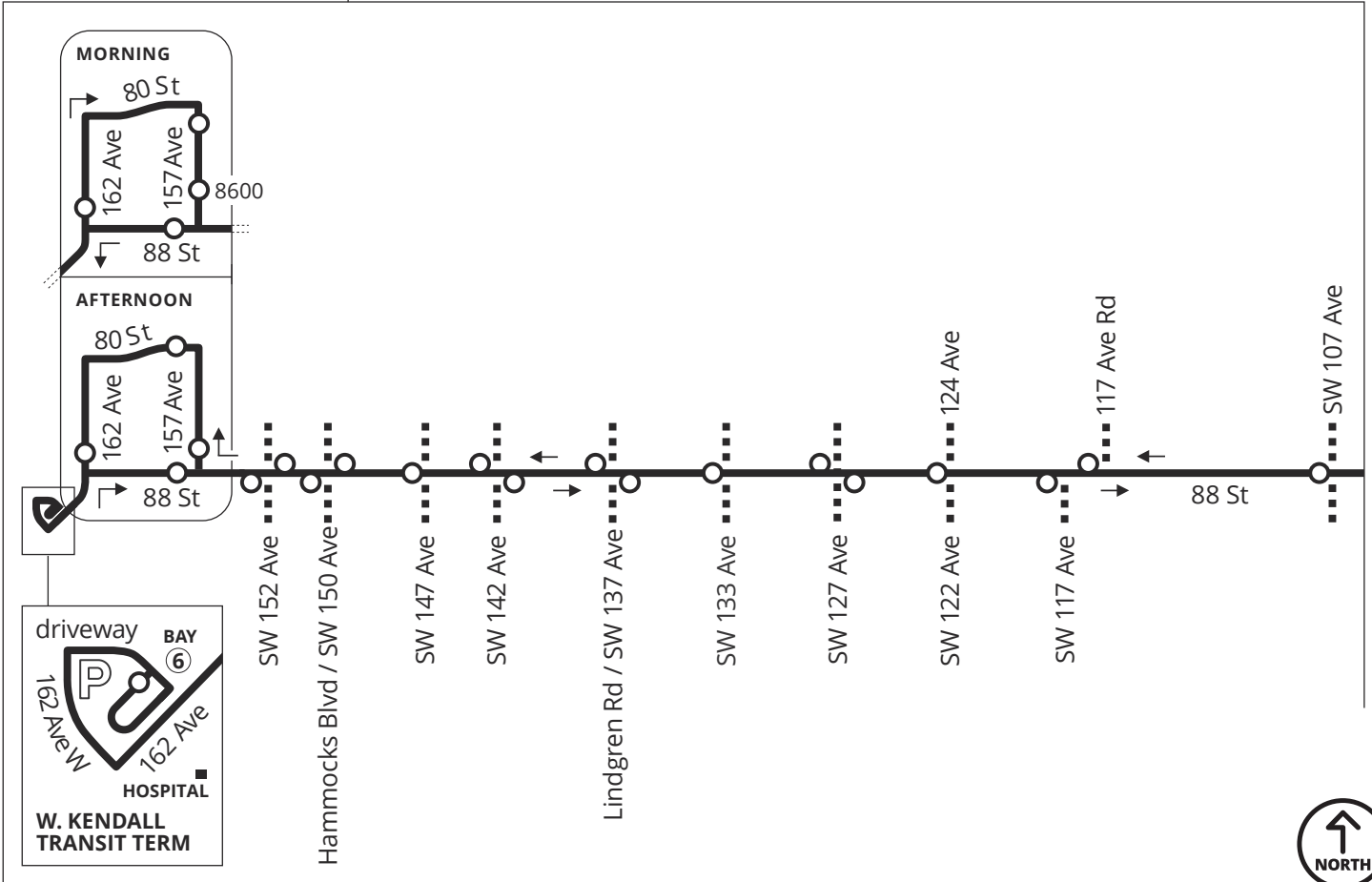
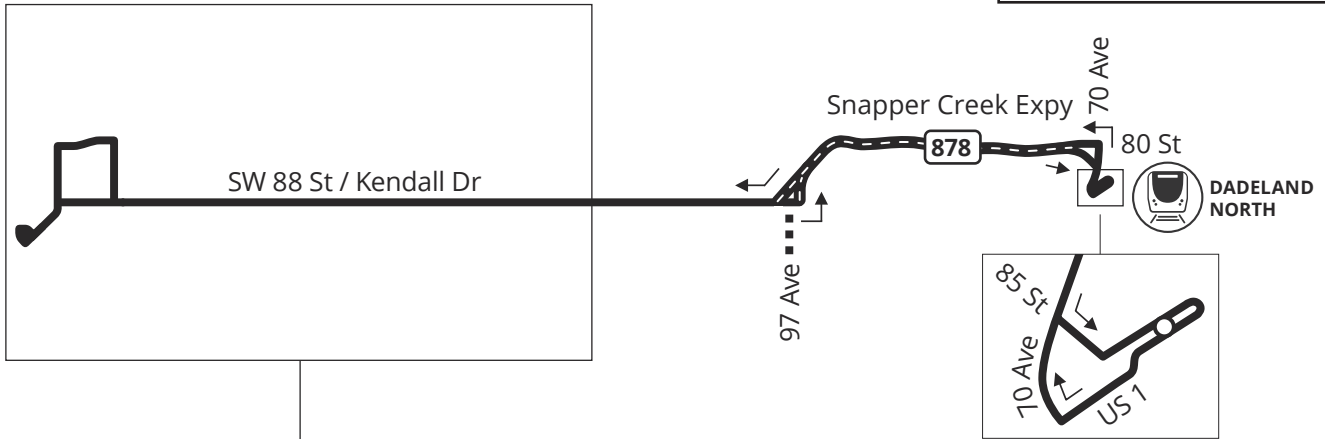
# KENDALL MAX 288

## KENDALL MAX

Weekday peak limited-stop service from West Kendall Terminal to Dadeland North Station via SW 88 St and the Snapper Creek Expressway. Route serves Kendall, 127 Avenue Park and Ride.

Weekday		
FROM	TO	EVERY
05:30	09:30	30 min
15:30	19:30	30 min

**LIMITED STOPS**  
ENTIRE ROUTE

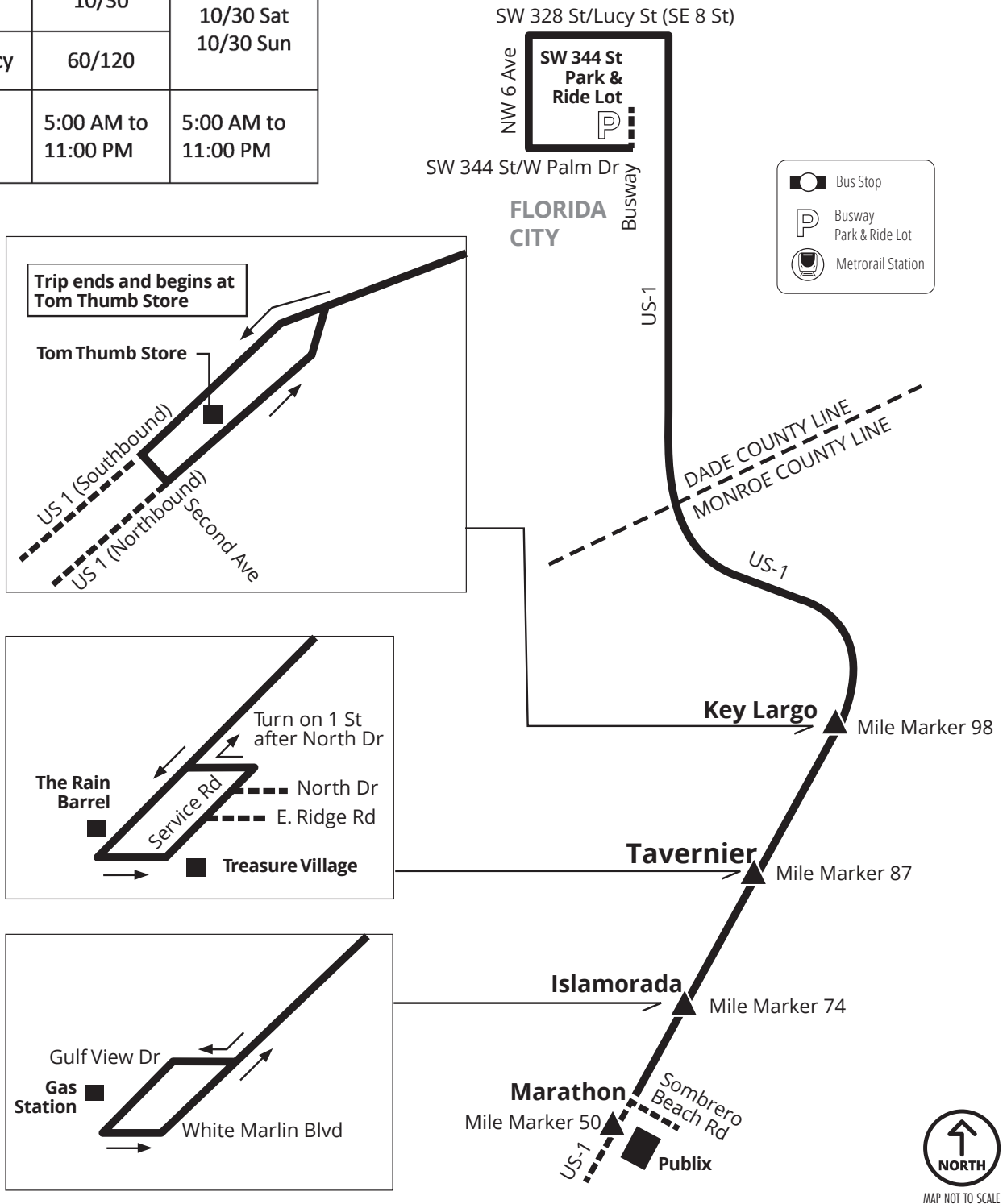


# DADE / MONROE EXPRESS 301

## DADE/MONROE EXPRESS

Weekday and weekend express service from SW 344 St Park and Ride to Key Largo, Tavernier, Islamorada, and Marathon in the Florida Keys.

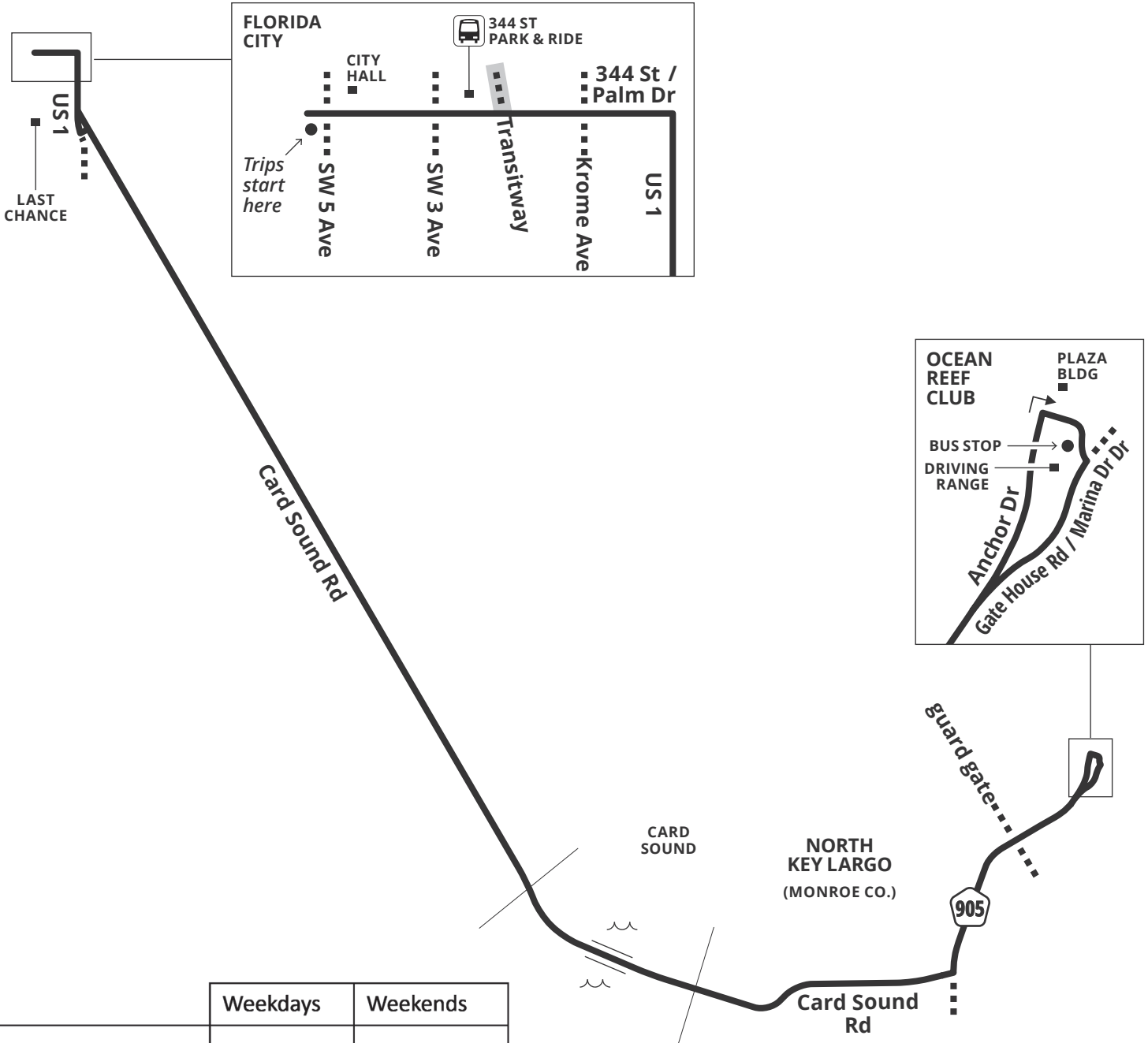
	Weekdays	Weekends
Peak Frequency	10/30	10/30 Sat 10/30 Sun
Off Peak Frequency	60/120	
Span of Service	5:00 AM to 11:00 PM	5:00 AM to 11:00 PM



# CARD SOUND EXPRESS 302

## CARD SOUND EXPRESS

Weekday peak express service from Florida City to Ocean Reef Club via Card Sound Road.



	Weekdays	Weekends
Peak Frequency	95	95 Sat 95 Sun
Off Peak Frequency	No service	
Span of Service	5:30 AM to 7:05 AM; 2:30 PM to 5:00 PM	5:30 AM to 7:05 AM; 2:30 to 5:00 PM



MAP NOT TO SCALE

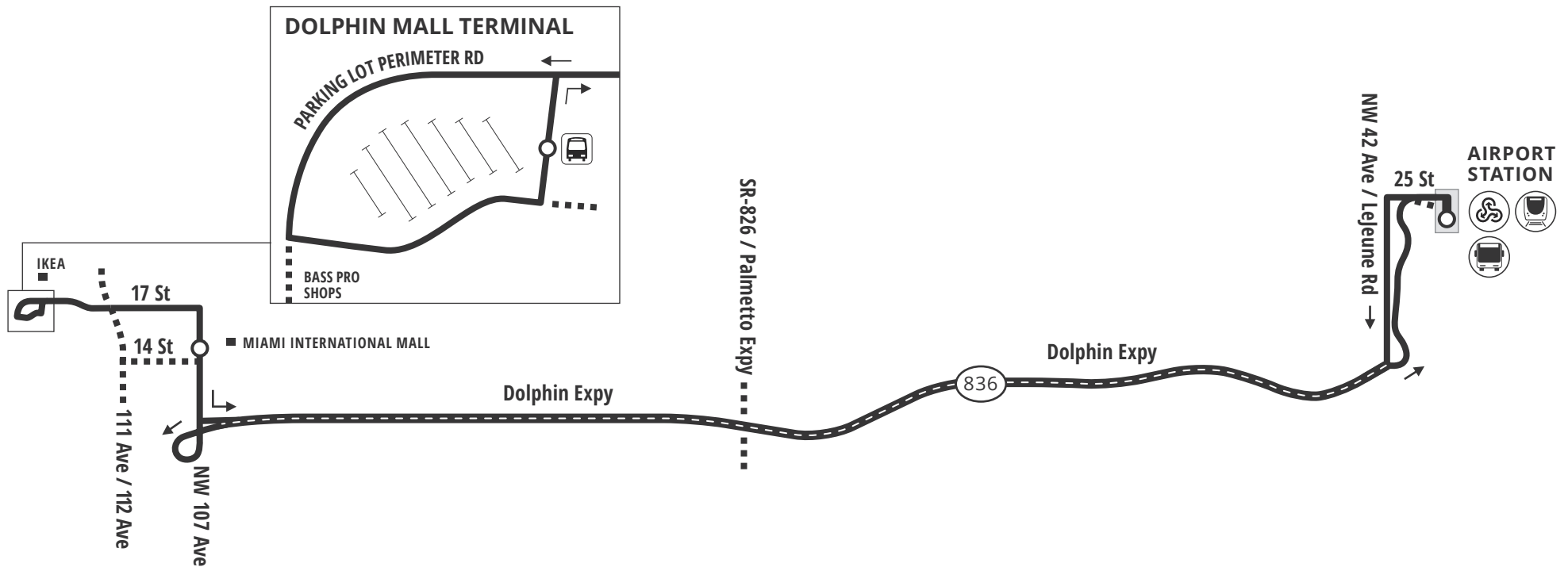
# WEEKEND EXPRESS 338

## WEEKEND EXPRESS

Weekend service from Miami International Airport Station to Dolphin Mall via the Dolphin Expressway. Route serves International Mall.

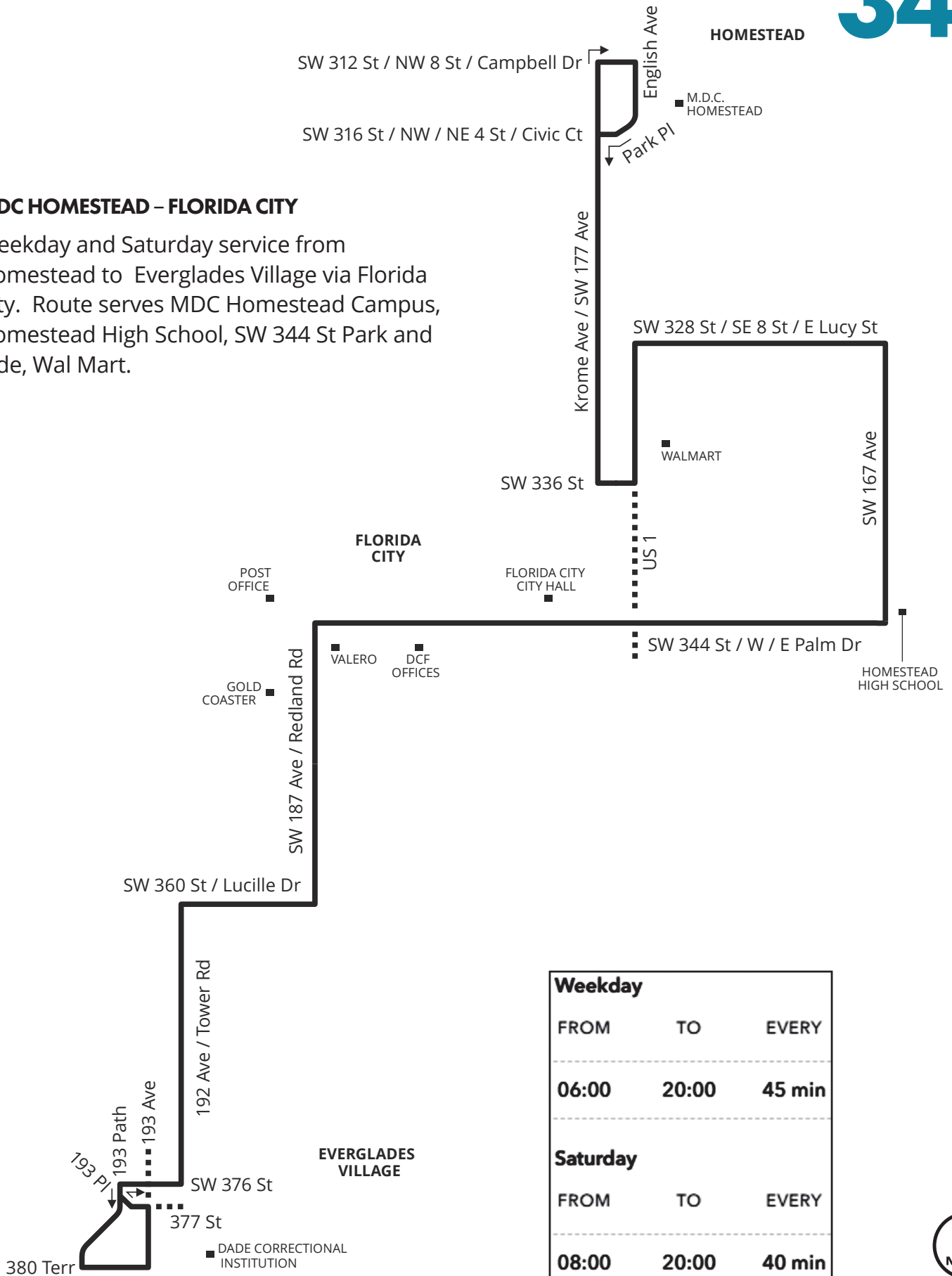
Saturday			Sunday		
FROM	TO	EVERY	FROM	TO	EVERY
11:00	19:30	60 min	11:00	19:30	60 min

**LIMITED STOPS**  
entire route



**MDC HOMESTEAD – FLORIDA CITY**

Weekday and Saturday service from Homestead to Everglades Village via Florida City. Route serves MDC Homestead Campus, Homestead High School, SW 344 St Park and Ride, Wal Mart, Ride, Wal Mart.



Weekday		
FROM	TO	EVERY
06:00	20:00	45 min
Saturday		
FROM	TO	EVERY
08:00	20:00	40 min



MAP NOT TO SCALE

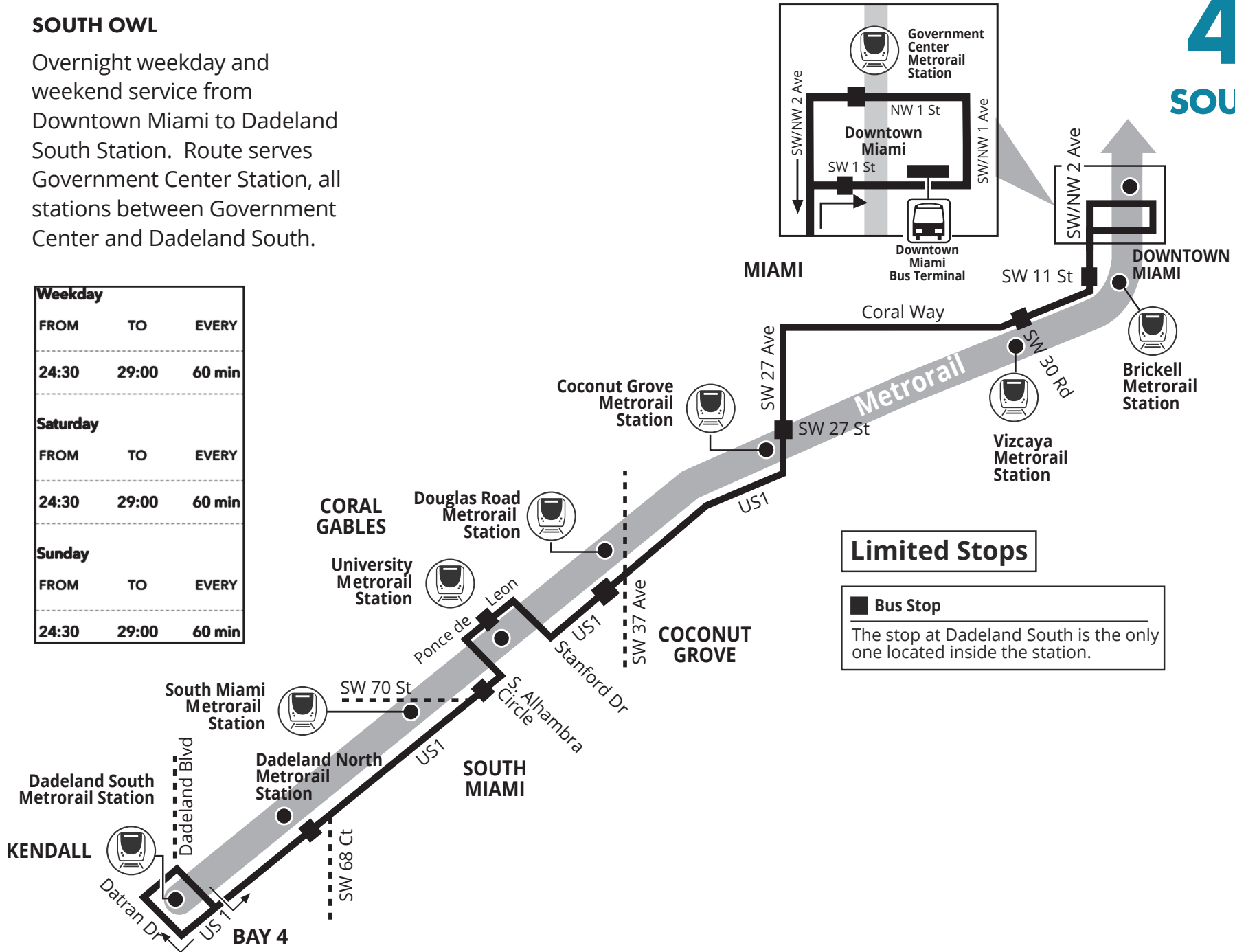
# 400

## SOUTH OWL

### SOUTH OWL

Overnight weekday and weekend service from Downtown Miami to Dadeland South Station. Route serves Government Center Station, all stations between Government Center and Dadeland South.

Weekday		
FROM	TO	EVERY
24:30	29:00	60 min
Saturday		
FROM	TO	EVERY
24:30	29:00	60 min
Sunday		
FROM	TO	EVERY
24:30	29:00	60 min

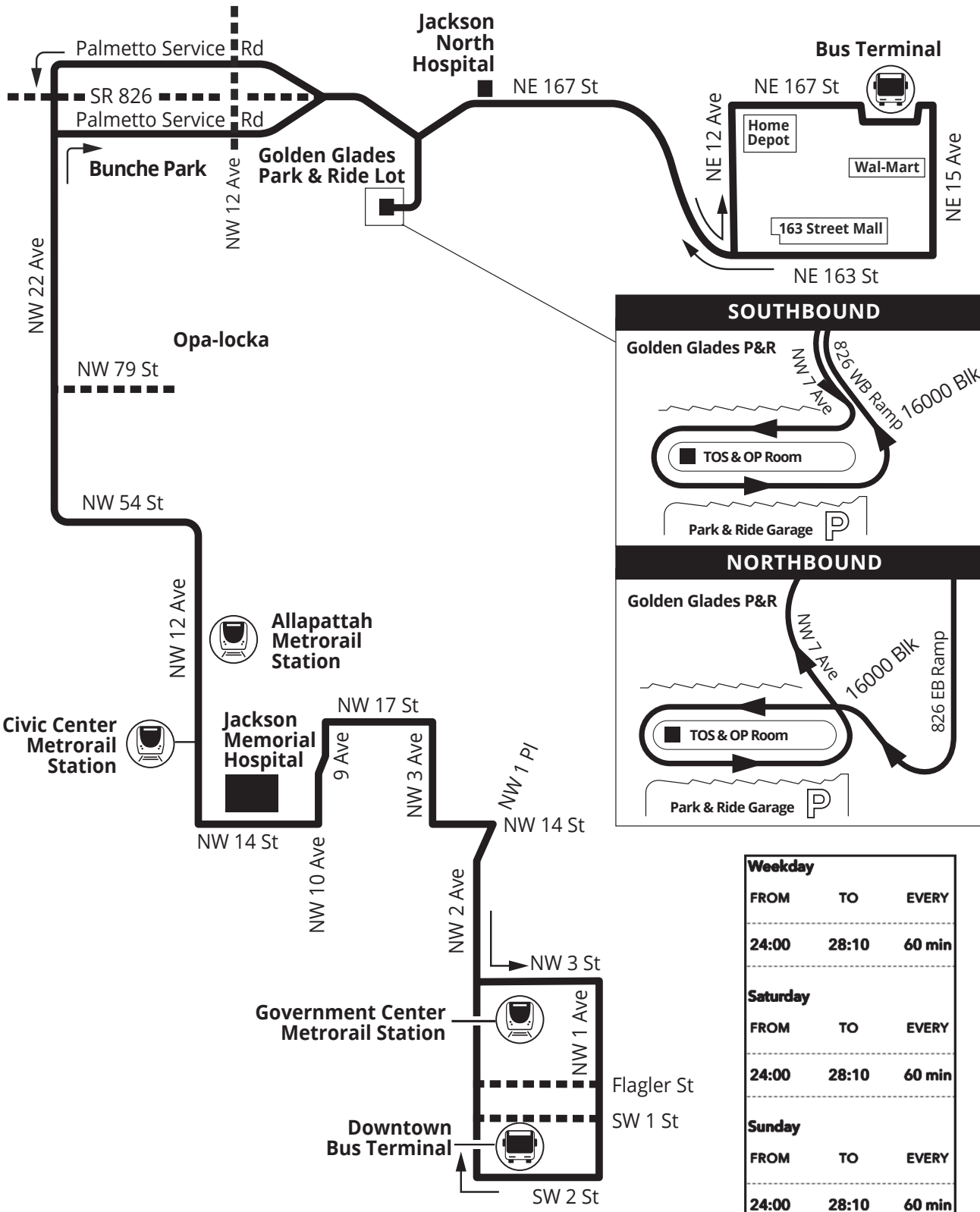


MAP NOT TO SCALE



### NORTH OWL

Overnight weekday and weekend service from 163 St Mall Terminal to Downtown Miami via 22/12 Ave. Route serves Golden Glades Park and Ride, Allapattah, Santa Clara, Civic Center, Government Center Station, Downtown Metrobus terminal.



Weekday		
FROM	TO	EVERY
24:00	28:10	60 min
Saturday		
FROM	TO	EVERY
24:00	28:10	60 min
Sunday		
FROM	TO	EVERY
24:00	28:10	60 min

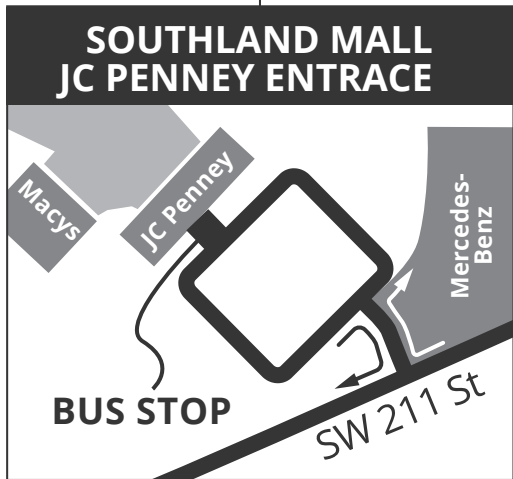
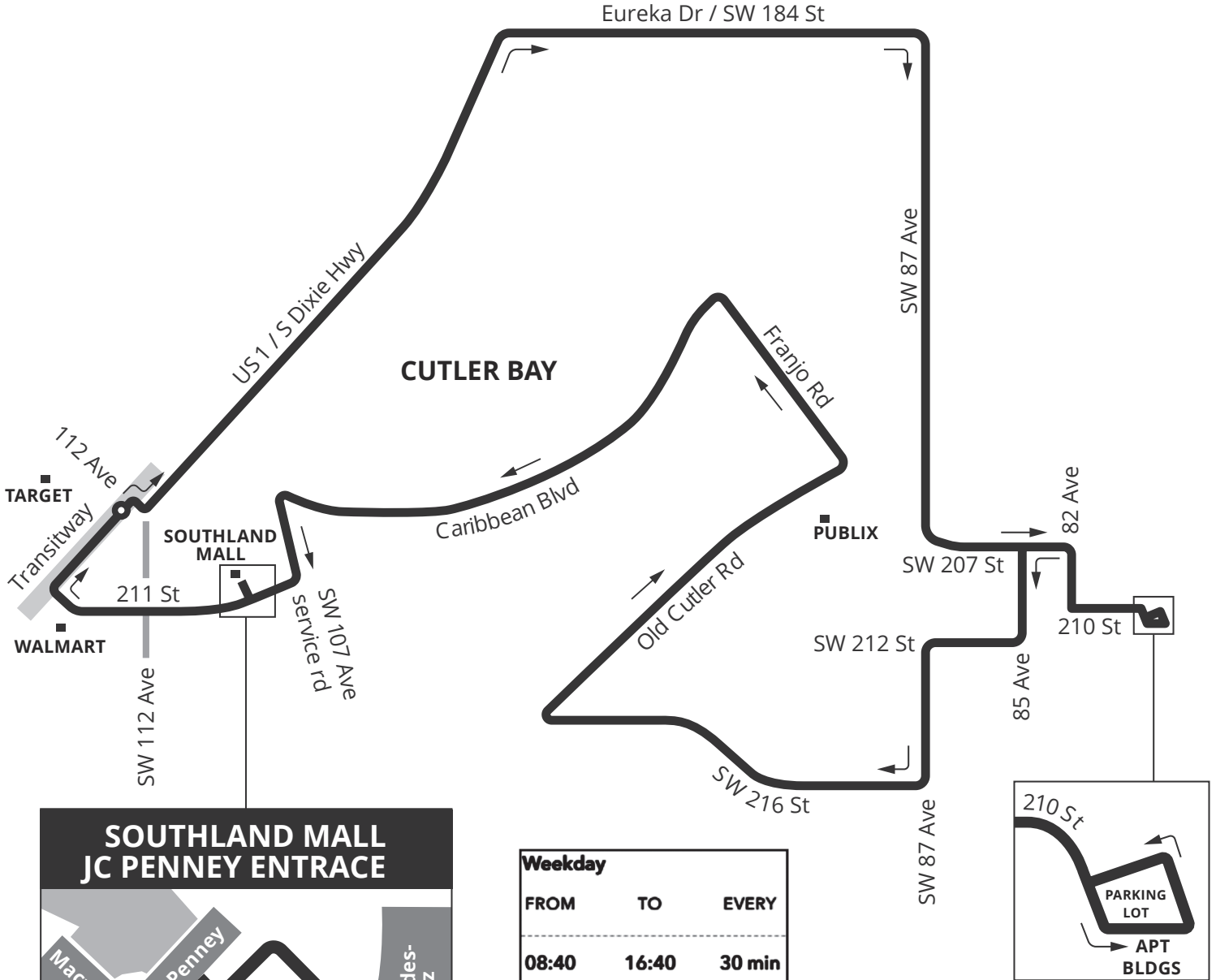


MAP NOT TO SCALE

# CUTLER BAY CIRCULATOR 500

## CUTLER BAY CIRCULATOR

Weekday and weekend service serving Cutler Bay. Route serves Southland Mall, South Dade Government Center, SW 112 Ave TransitWay Park & Ride.



Weekday		
FROM	TO	EVERY
08:40	16:40	30 min
Saturday		
FROM	TO	EVERY
08:40	16:40	30 min
Sunday		
FROM	TO	EVERY
10:40	15:40	60 min

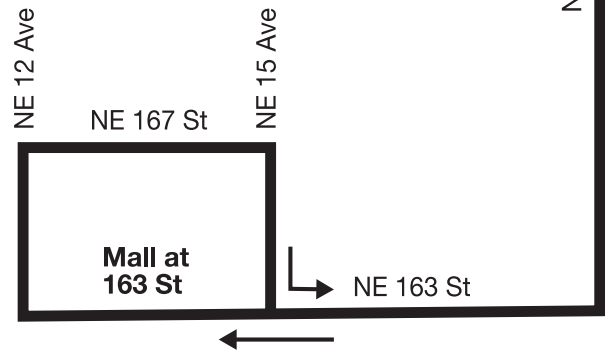
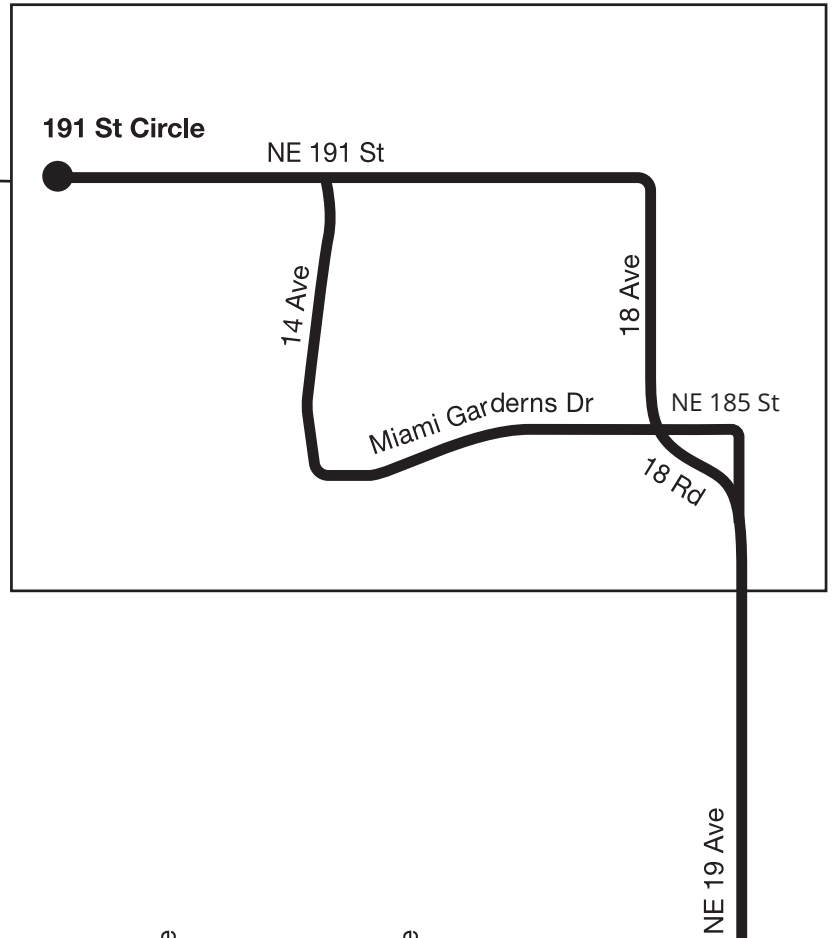
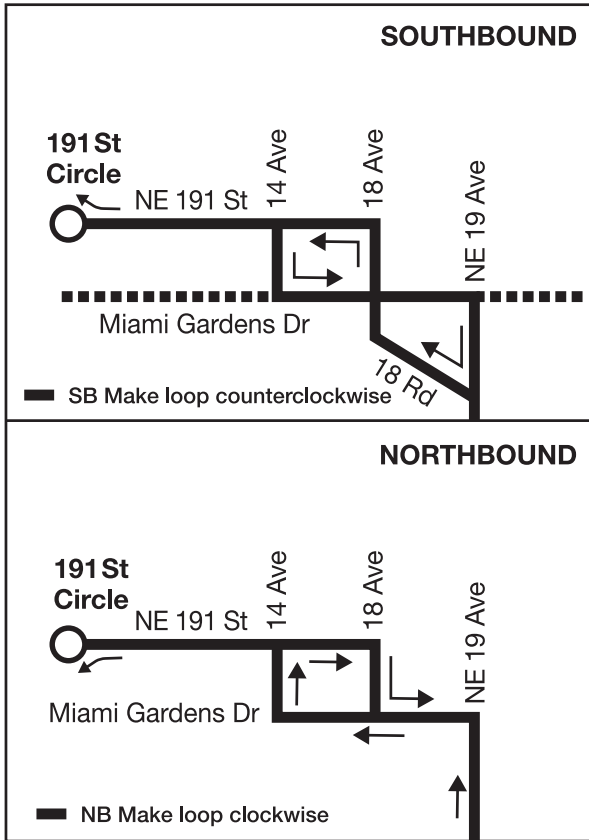


MAP NOT TO SCALE

**SKYLAKE CIRCULATOR**

Weekday and weekend service from Skylake to 163 St Mall via NE 19 Ave.

**SKYLAKE CIRCULATOR 510**



Weekday			Saturday		
FROM	TO	EVERY	FROM	TO	EVERY
05:00	08:00	60 min	05:00	24:00	60 min
08:00	17:00	30 min	<b>Sunday</b>		
17:00	24:00	60 min	FROM	TO	EVERY
			05:00	24:00	60 min



MAP NOT TO SCALE

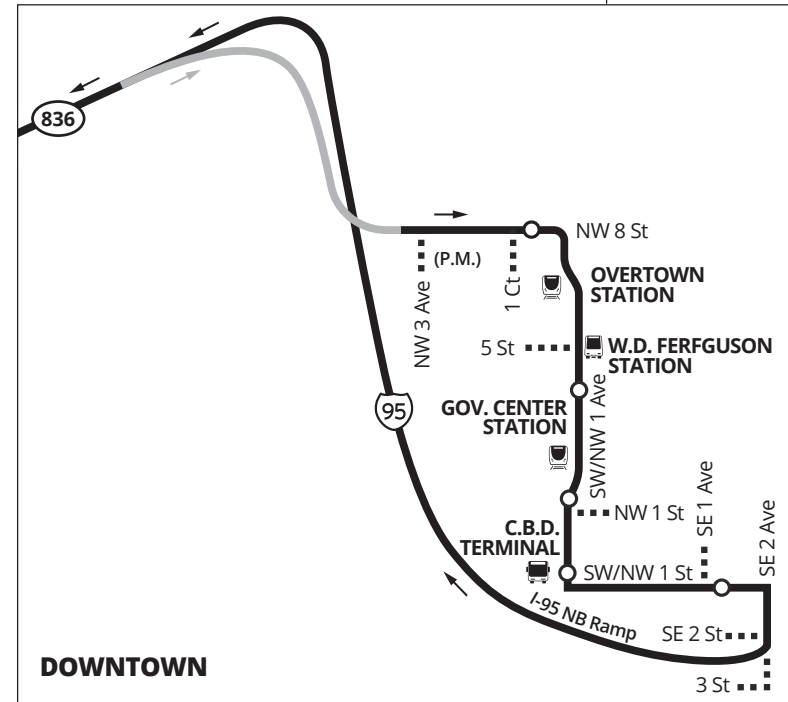
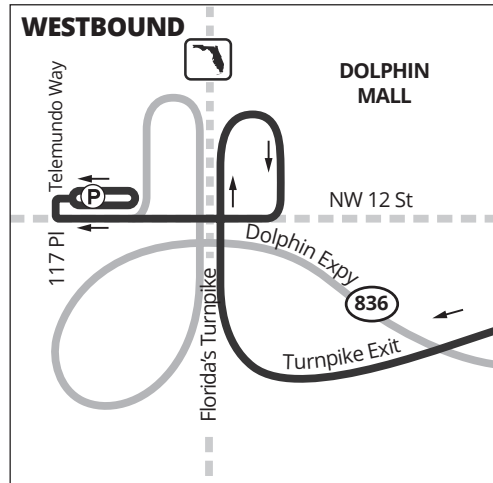
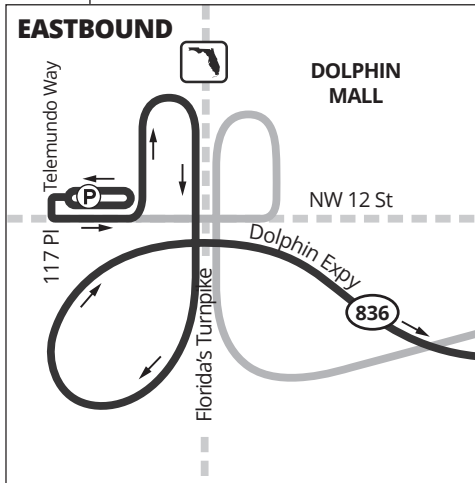
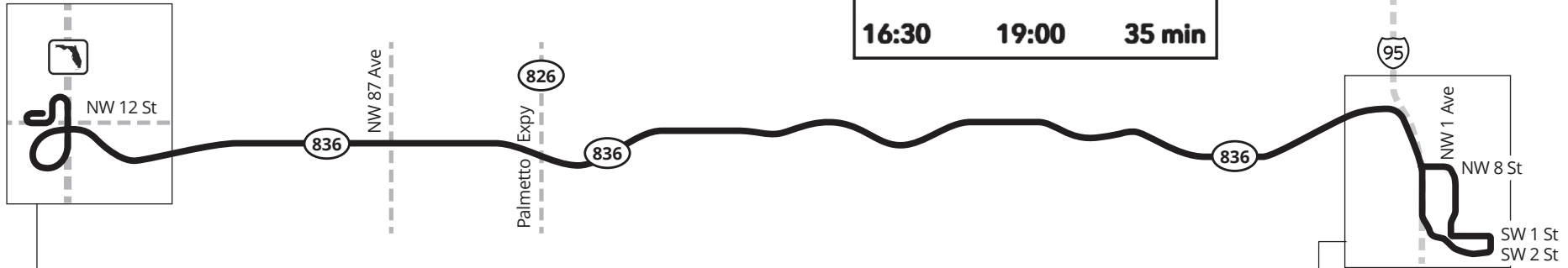
# 836 EXPRESS

## 836 EXPRESS DOWNTOWN MIAMI – DOLPHIN PARK & RIDE

Weekday express service from Dolphin Station Park and Ride to Downtown Miami via the Dolphin Expressway.

Route serves Overtown Station, Brightline Miami Central Station, Wilkie D. Ferguson Jr. Station, Government Center Station, Downtown Metrobus Terminal.

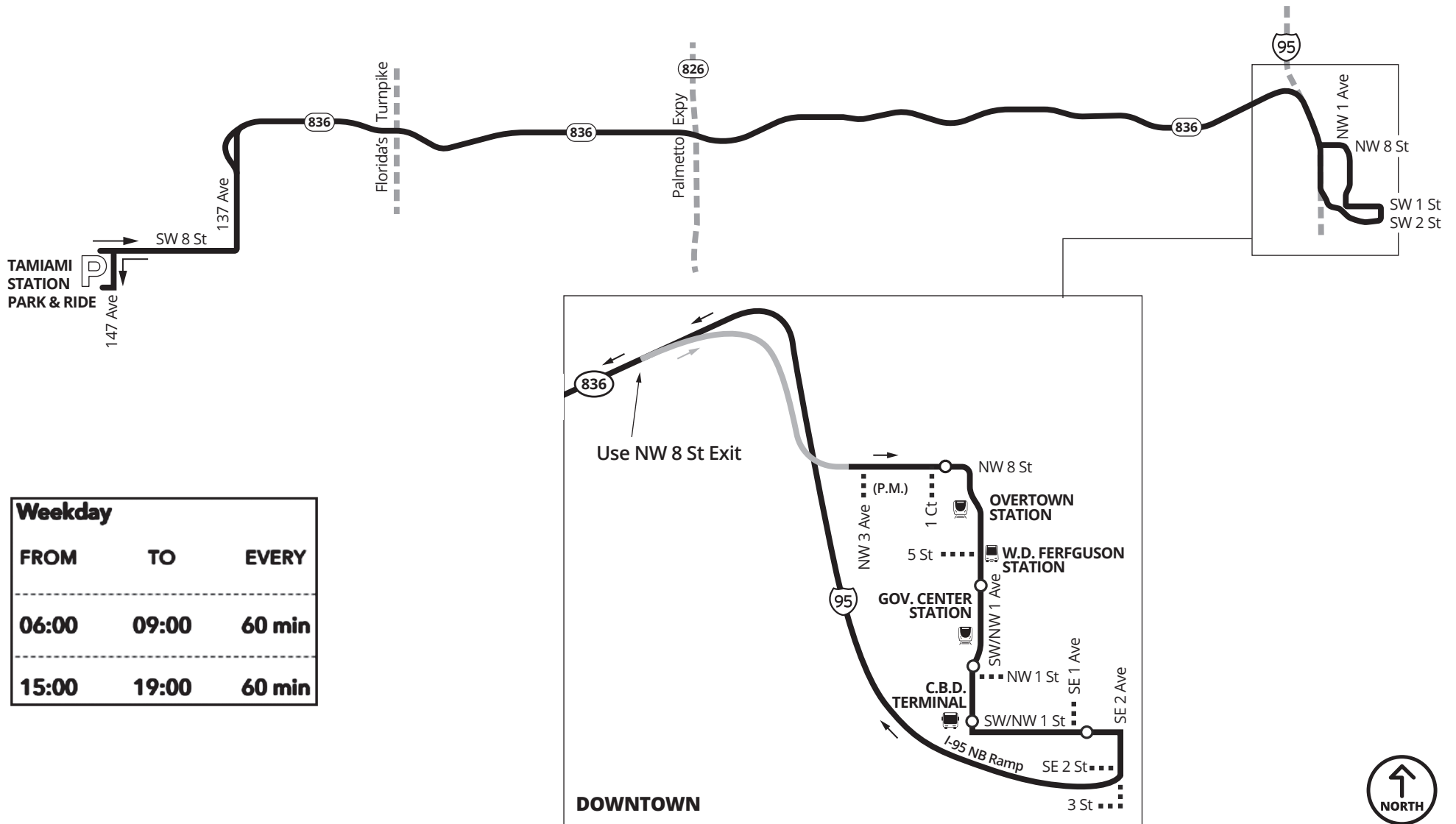
Weekday		
FROM	TO	EVERY
06:00	09:00	40 min
09:00	16:30	60 min
16:30	19:00	35 min



MAP NOT TO SCALE

**837 EXPRESS DOWNTOWN MIAMI – TAMIAMI PARK & RIDE**

Weekday peak express service from Tamiami Station Park and Ride to Downtown Miami via the Dolphin Expressway. Route serves Overtown Station, Brightline Miami Central Station, Wilkie D. Ferguson Jr. Station, Government Center Station, Downtown Metrobus.



Weekday		
FROM	TO	EVERY
06:00	09:00	60 min
15:00	19:00	60 min



MAP NOT TO SCALE